




MISSISSIPPI ASBESTOS DEMOLITION/RENOVATION NOTIFICATION FORM

Mail notification to: MDEQ Asbestos and Lead Branch, 515 E. Amite Street, Jackson, MS 39201

MDEQ Use Only: <input checked="" type="checkbox"/> Email <input type="checkbox"/> Mail <input type="checkbox"/> Hand Delivery		Postmark (mail only)	Date Received 11-26-2024	AI Number
I. Type of Notification (O=Original R=Revised C=Canceled A= Annual): R				
II. TYPE OF OPERATION (D=Demo O= Ordered Demo R=Renovation E=Emer. Renovation): D				
III. FACILITY DESCRIPTION (Include building name, number and floor or room number):				
Bldg. Name: Residential House				
Address: 2012 Willow Way				
City: Jackson		State: MS	Zip: 39204	
Site Location: Transite Siding			Tel: N/A	
Building Size: 1,486		# of Floors: 1	Age in Years: 74	
Present Use: Residential		Prior Use: Residential		
IV. FACILITY INFORMATION (Identify owner, asbestos removal contractor, and other operator)				
OWNER NAME: State of Mississippi				
Address: PO Box 106				
City: Jackson		State: MS	Zip: 39205	
Contact: City of Jackson			Tel: 601960-1054 or 6019601066	
ASBESTOS REMOVAL CONTRACTOR: Forrest Construction LLC				
Address: 591 raymond rd				
City: Jackson		State: MS	Zip: 39204	
Contact: Darius Forrest			Tel: (601) 720-5684	
Certification Number: ABC-00008477			Expiration Date: 8/3/25	
OTHER OPERATOR: Socrates Garrett Enterprises + Waste Transporter#2 Demo				
Address: 2659 Livingston rd				
City: Jackson		State: Ms	Zip: 39213	
Contact: Leland Garrett			Tel: 6012099199	
V. WAS SITE INSPECTED TO DETERMINE PRESENCE OF ASBESTOS? (Yes/No): Yes				
WAS ASBESTOS PRESENT? (Yes/No): Yes			Inspection Date: 06/28/24	
Inspector: Vincent McDonald		Certification Number: ABI-00011874	Expiration Date: 11/23/25 10/27/2024	
VI. SUSPECT MATERIALS SAMPLED AND PROCEDURES USED TO DETECT THE PRESENCE OF ASBESTOS MATERIAL: EPA 600/R-93-/116 BULK POLARIZED LIGHT MICROSCOPY (EMSL) SHINGLES, SIDING, SIDING FELT, BURNT DEBRIS (MIDDLE ROOM 12 x12), BURNT DEBRIS (BACK LEFT ROOM 12x 12)				
VII. QUANTITY OF RACM TO BE REMOVED: Transite/siding				
Pipes (LN FT):		Surface Area (SQ FT): 1,350 sq ft	Volume of Facility Components (CU FT):	
VIII. QUANTITY OF NONFRIABLE ASBESTOS NOT REMOVED:				
Category I: X			Category II:	
IX. SCHEDULED DATES ASBESTOS REMOVAL (MM/DD/YY) Start: 12/5/24			Complete: 1/5/24	
X. SCHEDULED DATES DEMO/RENOVATION (MM/DD/YY) Start: 1/5/24			Complete: 2/5/24	

XI. DESCRIPTION OF PLANNED DEMOLITION OR RENOVATION WORK, AND METHOD(S) TO BE USED:		
Demolition of structure with trachoe		
XII. DESCRIPTION OF WORK PRACTICES AND ENGINEERING CONTROLS TO BE USED TO PREVENT EMISSIONS OF ASBESTOS AT THE DEMOLITION OR RENOVATION SITE:		
Water, Utility knife, razor scraper, spray bottle, poly sheeting, waste bags, personal protective,		
XIII. WASTE TRANSPORTER #1		
Name: forrest construction llc (Asbestos)		
Address: 591 raymond rd		
City: Jackson	State: Ms	Zip: 39204
Contact Person: Darius Forrest	Tel: (601) 720-5684	
WASTE TRANSPORTER #2		
Name: Madison South Landfill (DEMO)		
Address: 2950 N. Countyline Rd		
City: Jackson	State: MS	Zip: 39213
Contact Person: Office.	Tel: 601-981-5577	
XIV. WASTE DISPOSAL SITE		
Name: Clearview landfill		
Address: 2253 mudline road lake		
City: Lake	State: Ms	Zip: 39092
Contact Person: None specific	Tel: 6015363240	
XV. IF DEMOLITION ORDERED BY A GOVERNMENT AGENCY, PLEASE IDENTIFY THE AGENCY BELOW:		
Name: Samantha Graves	Title: Manager	
Authority: City of Jackson		
Date of Order (MM/DD/YY): 10/31/2024	Date Ordered to Begin (MM/DD/YY):	
XVI. FOR EMERGENCY RENOVATIONS:		
Date and Hour of Emergency (MM/DD/YY):		
Description of the sudden unexpected event:		
Call mdeq		
Explanation of how the event caused unsafe conditions or would cause equipment damage or an unreasonable financial burden:		
XVII. DESCRIPTION OF PROCEDURES TO BE FOLLOWED IN THE EVENT THAT UNEXPECTED ASBESTOS IS FOUND OR PREVIOUSLY NONFRIABLE ASTESTOS MATERIAL BECOMES CRUMBLLED, PULVERIZED, OR REDUCED TO POWDER:		
Call mdeq		
XVIII. I CERTIFY THAT AN INDIVIDUAL TRAINED IN THE PROVISIONS OF THIS REGULATION (40 CFR PART 61, SUBPART M) WILL BE ONSITE DURING THE DEMOLITION OR RENOVATION, AND EVIDENCE THAT THE REQUIRED TRAINING HAS BEEN ACCOMPLISHED BY THIS PERSON WILL BE AVAILABLE FOR INSPECTION DURING NORMAL BUSINESS HOURS.		
Darius Forrest		11/21/24
Type or Print Name	(Signature of Owner/Operator)	(Date)
XIX. I CERTIFY THAT THE ABOVE INFORMATION IS CORRECT:		
L. Socrates Garrett		11/22-24
Type or Print Name	(Signature of Owner/Operator)	(Date)



**Environmental
Analytical
Services, LLC**

13201 Northwest Freeway, Suite 520
Houston, Texas 77040
phone 713-343-4017 | fax 713-934-9942
www.easlabs.com | facebook.com/easlabs | info@easlabs.com

**Test: EPA 600/R-93/116
Polarized Light Microscopy**

Client Information:

City of Jackson
200 S President St
Jackson, MS 39201
Phone: 601-960-1054
E-Mail: mcdonaldv@city.jackson.ms.us

Project:

2012 Willow Way

CE-23-272

EAS Job: 24070116

Attn: Vincent
McDonald

Date Analyzed: 07/02/2024 04:46 PM

Date Received: 06/28/2024 09:20 AM

TAT Requested: 2 Days

Microscope: Olympus-CH-40

Sample # Lab ID #	Layer	Sample Description	Asbestos Detected (Yes/No)	Asbestos Mineral Percent	Non-Asbestos Fibers	Non-Fibrous Material
1 24070116.01	A	Black/Gray Fibrous Roofing Shingle Homogeneous	NO	None Detected	Cellulose 20% Fiberglass 20%	Asphaltic Matrix 60%
2 24070116.02	A	Gray/Tan/White Fibrous Transite Siding Homogeneous	YES	Chrysotile 40%		Other Non-Fibrous 60%
3 24070116.03	A	Black Fibrous Felt Paper Homogeneous	NO	None Detected	Cellulose 60%	Adhesive 40%
4 24070116.04	A	Black/Brown Fibrous Burn Debris Homogeneous	NO	None Detected	Cellulose 30%	Other Non-Fibrous 70%
5 24070116.05	A	Black/Brown Fibrous Burn Debris Homogeneous	NO	None Detected	Cellulose 20%	Other Non-Fibrous 80%

NVLAP Lab Code: 200784-0

TDSHS License No. 300373

LDEQ LELAP Certificate No: 04161, Agency Interest No. 149571

Notes:

Some samples (floor tiles, surfacing, etc.) may contain fibers too small to be detectable by PLM. TEM Chatfield analysis of bulk material is recommended in this case. All asbestos percentages are based on calibrated visual estimates traceable to NIST standards for regulated asbestos types. Analysts' percentages fall within a range of acceptable percentages, depending on the actual concentration of asbestos. This test report relates only to the items tested. This report must not be used to claim product certification, approval, or endorsement by NVLAP, NIST, or any agency of the Federal Government. This report may not be reproduced except in full without permission from Environmental Analytical Services.

These results are submitted pursuant to EAS' current terms of sale, including the company's standard warranty and limitation of liability provisions and no responsibility or liability is assumed for the manner in which the results are used or interpreted. Unless notified in writing to return the samples covered by this report, EAS will store the samples for a period of ninety (90) days before discarding. Percent ranges reported are estimates and not absolute percent range values.

Analyzed By:

Arthur Hernandez

Approved Signatory:

Arthur Hernandez

Environmental
Analytical
Services, LLC



13201 Northwest Freeway, Suite 520
Houston, Texas 77040
(713) 343-4017 Fax (713) 934-9942
www.easlabs.com, arthur@easlabs.com
facebook.com/easlabs

* Job ID: 24070116

CHAIN OF CUSTODY



City of Jackson

Client Name / Address:
CITY OF JACKSON
200 S PRESIDENT ST
JACKSON, MS 39201

Project Name:
2012 Willow Way

Quantity / Analysis Requested: 5

Project Number:
CE-23-272

EAS PO Number. (if applicable)

Turnaround Time: 2 Hour 8 Hour 24 Hour
 2 Day 3 Day 5 Day (Routine) | Other: (Specify)

(Note: All turnaround times are based on the date / time the sample is received by the laboratory)

Contact: Vincent McDonald

Phone: 601-960-1054

E-mail: mcdonaldv@city.jackson.ms.us

Special Instructions:

#	Location	Sample Description (or see attached description)
1	Exterior	Shingles
2	Exterior	Siding
3	Exterior	Siding felt
4	Back Middle Room 12x12	Burnt Debris
5	Back Left Room 12x12	Burnt Debris

STRUCTURE APPROXIMATELY: 60 x 30 ft

Relinquished By: [Signature]
Date/Time:

Accepted By: [Signature]
Date/Time: 6-28-21 2:20



Hinds County

MISSISSIPPI
FOUNDED 1821 * POPULATION 248,643

[HindsCountyMs.com](#) [Database](#) [Back](#) [Print Page](#)

Landroll Detail

Parcel Number		Map Reference Number	
213-163		729.00 1 170.00	
Subdivision No.		Homestead Exemption Account Numbers	
37			
Assessed Owner		Assessed Values	
STATE OF MISS		Land Value	0
		Improvement Value	0
		Total	0
Location		Appraised Values	
2012 WILLOW WAY		Land Value	0
Legal Description		Improvement Value	0
LOT 27 BLK E ALTA WOODS PARK MATURED FOR 2018 TAXES		Total	0
Acreage Info.		Building Info.	
Cultivated Acres	0.00	Type	RES
Uncultivated Acres	0.00	Base Area	1,350
		Adjusted Area	1,486
		Year Built	1950
		Deed Info.	
		Book & Page	-
		Date	00/00/0000

[Back](#) [Search](#)

Monday, October 14, 2024 [Contact Webmaster](#) [Phone Numbers](#) [Map to our Office](#)
Copyright © 2024 Hinds County Board of Supervisors All rights reserved.

