

AI: 88260

MSR109487



Rec'd via email:  
02/04/2025

MISSISSIPPI DEPARTMENT OF  
ENVIRONMENTAL QUALITY

## LARGE CONSTRUCTION NOTICE OF INTENT (LCNOI) FOR COVERAGE UNDER THE LARGE CONSTRUCTION STORM WATER GENERAL NPDES PERMIT

### INSTRUCTIONS

The Large Construction Notice of Intent (LCNOI) is for coverage under the Large Construction General Permit for land disturbing activities of five (5) acres or greater; or for land disturbing activities, which are part of a larger common plan of development or sale that are initially less than five (5) acres but will ultimately disturb five (5) or more acres. Applicant must be the owner or operator. For construction activities, the operator is typically the prime contractor. The owner(s) of the property and the prime contractor associated with regulated construction activity on the property have joint and severable responsibility for compliance with the Large Construction Storm Water General Permit MSR10.

If the company seeking coverage is a corporation, a limited liability company, a partnership, or a business trust, attach proof of its registration with the Mississippi Secretary of State and/or its Certificate of Good Standing. This registration or Certificate of Good Standing must be dated within twelve (12) months of the date of the submittal of this coverage form. Coverage will be issued in the company name as it is registered with the Mississippi Secretary of State.

Completed LCNOIs should be filed at least thirty (30) days prior to the commencement of construction. Discharge of storm water from large construction activities without written notification of coverage is a violation of state law.

Submittals with this LCNOI must include:

- A site-specific Storm Water Pollution Prevention Plan (SWPPP) developed in accordance with ACT5 of the General Permit
- A detailed site-specific scaled drawing showing the property layout and the features outlined in ACT5 of the General Permit
- A United States Geological Survey (USGS) quadrangle map or photocopy, extending at least one-half mile beyond the facility property boundaries with the site location and outfalls outlined or highlighted. The name of the quadrangle map must be shown on all copies. Quadrangle maps can be obtained from the MDEQ, Office of Geology at 601-961-5523.

Additional submittals may include the following, if applicable:

- Appropriate Section 404 documentation from U.S. Army Corps of Engineers
- Appropriate documentation concerning future disposal of sanitary sewage and sewage collection system construction
- Appropriate documentation from the MDEQ Office of Land & Water concerning dam construction and low flow requirements
- Approval from County Utility Authority in Hancock, Harrison, Jackson, Pearl River and Stone Counties
- Antidegradation report for disturbance within Waters of the State

ALL QUESTIONS MUST BE ANSWERED (Answer "NA" if the question is not applicable)

O.C

MSR10 9487

(NUMBER TO BE ASSIGNED BY STATE)

APPLICANT IS THE:  OWNER  PRIME CONTRACTOR

**OWNER CONTACT INFORMATION**

OWNER CONTACT PERSON: Jonathan Fronczek  
OWNER COMPANY LEGAL NAME: Oxford SH Owner, LLC  
OWNER STREET OR P.O. BOX: 300 South Orange Avenue, Suite 1325  
OWNER CITY: Orlando STATE: FL ZIP: 32801  
OWNER PHONE #: (407) 513-9922 OWNER EMAIL: jfronczek@devengroup.us

**PREPARER CONTACT INFORMATION**

IF NOI WAS PREPARED BY SOMEONE OTHER THAN THE APPLICANT

CONTACT PERSON: Shane Cardwell  
COMPANY LEGAL NAME: Cardwell Engineering, PLLC  
STREET OR P.O. BOX: 561 Main Street, P.O. Box 187  
CITY: Walnut STATE: MS ZIP: 38683  
PHONE # ( ) 662-223-0525 EMAIL: shane@cardwellengr.com

**PRIME CONTRACTOR CONTACT INFORMATION**

PRIME CONTRACTOR CONTACT PERSON: Ridge Bass  
PRIME CONTRACTOR COMPANY LEGAL NAME: Montgomery Martin Contractors, LLC  
PRIME CONTRACTOR STREET OR P.O. BOX: 8245 Tournament Dr., Suite 300  
PRIME CONTRACTOR CITY: Memphis STATE: TN ZIP: 38125  
PRIME CONTRACTOR PHONE #: (901) 374-9400 PRIME CONTRACTOR EMAIL: rbass@montgomerymartin.com

**FACILITY SITE INFORMATION**

FACILITY SITE NAME: Anderson Road Student Housing  
FACILITY SITE ADDRESS (If the physical address is not available, please indicate the nearest named road. For linear projects indicate the beginning of the project and identify all counties the project traverses.)  
STREET: Intersection of Anderson Road and Heritage Drive  
CITY: Oxford STATE: MS COUNTY: Lafayette ZIP: 38655  
FACILITY SITE TRIBAL LAND ID (N/A If not applicable): N/A  
LATITUDE: 34 degrees 22 minutes 4.9 seconds LONGITUDE: 89 degrees 33 minutes 36.1 seconds  
LAT & LONG DATA SOURCE (GPS (Please GPS Project Entrance/Start Point) or Map Interpolation): Google Earth  
TOTAL ACREAGE THAT WILL BE DISTURBED <sup>1</sup>: 34.58

IS THIS PART OF A LARGER COMMON PLAN OF DEVELOPMENT? YES  NO

IF YES, NAME OF LARGER COMMON PLAN OF DEVELOPMENT: \_\_\_\_\_  
 AND PERMIT COVERAGE NUMBER: MSR10 \_\_\_\_\_

ESTIMATED CONSTRUCTION PROJECT START DATE: 2025-03-03  
 YYYY-MM-DD

ESTIMATED CONSTRUCTION PROJECT END DATE: 2027-06-01  
 YYYY-MM-DD

DESCRIPTION OF CONSTRUCTION ACTIVITY: Earthwork/Sitework, drainage, utilities, hardscape, & residential

PROPOSED DESCRIPTION OF PROPERTY USE AFTER CONSTRUCTION HAS BEEN COMPLETED:  
Student Housing Development

SIC Code: 5590 NAICS Code 721310

NEAREST NAMED RECEIVING STREAM: Toby Tubby Creek

IS RECEIVING STREAM ON MISSISSIPPI'S 303(d) LIST OF IMPAIRED WATER BODIES? (The 303(d) list of impaired waters and TMDL stream segments may be found on MDEQ's web site: [http://www.deq.state.ms.us/MDEQ.nsf/page/TWB\\_Total\\_Maximum\\_Daily\\_Load\\_Section](http://www.deq.state.ms.us/MDEQ.nsf/page/TWB_Total_Maximum_Daily_Load_Section)) YES  NO

HAS A TMDL BEEN ESTABLISHED FOR THE RECEIVING STREAM SEGMENT? YES  NO

FOR WHICH POLLUTANT:

ARE THERE RECREATIONAL STREAMS, PRIVATE/PUBLIC PONDS OR LAKES WITHIN 1/2 MILE DOWNSTREAM OF PROJECT BOUNDARY THAT MAY BE IMPACTED BY THE CONSTRUCTION ACTIVITY? YES  NO

EXISTING DATA DESCRIBING THE SOIL (for linear projects please describe in SWPPP):  
See SWPPP

WILL FLOCCULANTS BE USED TO TREAT TURBIDITY IN STORM WATER? YES  NO

IF YES, INDICATE THE TYPE OF FLOCCULANT.  ANIONIC POLYACRYLAMIDE (PAM)  
 OTHER \_\_\_\_\_

IF YES, DOES THE SWPPP DESCRIBE THE METHOD OF INTRODUCTION, THE LOCATION OF INTRODUCTION AND THE LOCATION OF WHERE FLOCCULATED MATERIAL WILL SETTLE?

IS A SDS SHEET INCLUDED FOR THE FLOCCULATE? YES  NO

WILL THERE BE A 50 FT BUFFER BETWEEN THE PROJECT DISTURBANCE AND THE WATERS OF THE STATE? YES  NO

IF NOT, PROVIDE EQUIVALENT CONTROL MEASURES IN THE SWPPP.

<sup>1</sup>Acreage for subdivision development includes areas disturbed by construction of roads, utilities and drainage. Additionally, a housesite of at least 10,000 ft<sup>2</sup> per lot (entire lot, if smaller) shall be included in calculating acreage disturbed.

**DOCUMENTATION OF COMPLIANCE WITH OTHER REGULATIONS/REQUIREMENTS**

COVERAGE UNDER THIS PERMIT WILL NOT BE GRANTED UNTIL ALL OTHER REQUIRED  
MDEQ PERMITS AND APPROVALS ARE SATISFACTORILY ADDRESSED

IS LCNOI FOR A FACILITY THAT WILL REQUIRE OTHER PERMITS?

YES  NO

IF YES, CHECK ALL THAT APPLY:  AIR  HAZARDOUS WASTE  PRETREATMENT  
 WATER STATE OPERATING  INDIVIDUAL NPDES  OTHER: \_\_\_\_\_

IS THE PROJECT REROUTING, FILLING OR CROSSING A WATER CONVEYANCE OF ANY KIND? (If yes, contact the U.S. Army Corps of Engineers' Regulatory Branch for permitting requirements.) YES  NO

IF THE PROJECT REQUIRES A CORPS OF ENGINEER SECTION 404 PERMIT, PROVIDE APPROPRIATE DOCUMENTATION THAT:

- The project has been approved by individual permit, or
- The work will be covered by a nationwide permit and NO NOTIFICATION to the Corps is required, or
- The work will be covered by a nationwide or general permit and NOTIFICATION to the Corps is required

IS THE PROJECT REROUTING, FILLING OR CROSSING A STATE WATER CONVEYANCE OF ANY KIND? (If yes, please provide an antidegradation report.) YES  NO

IS A LAKE REQUIRING THE CONSTRUCTION OF A DAM BEING PROPOSED? (If yes, provide appropriate approval documentation from MDEQ Office of Land and Water, Dam Safety.) YES  NO

IF THE PROJECT IS A SUBDIVISION OR A COMMERCIAL DEVELOPMENT, HOW WILL SANITARY SEWAGE BE DISPOSED? Check one of the following and attach the pertinent documents.

- Existing Municipal or Commercial System. Please attach plans and specifications for the collection system and the associated "Information Regarding Proposed Wastewater Projects" form or approval from County Utility Authority in Hancock, Harrison, Jackson, Pearl River and Stone Counties. If the plans and specifications can not be provided at the time of LCNOI submittal, MDEQ will accept written acknowledgement from official(s) responsible for wastewater collection and treatment that the flows generated from the proposed project can and will be transported and treated properly. The letter must include the estimated flow.
- Collection and Treatment System will be Constructed. Please attach a copy of the cover of the NPDES discharge permit from MDEQ or indicate the date the application was submitted to MDEQ (Date: \_\_\_\_\_.)
- Individual Onsite Wastewater Disposal Systems for Subdivisions Less than 35 Lots. Please attach a copy of the Letter of General Acceptance from the Mississippi State Department of Health or certification from a registered professional engineer that the platted lots should support individual onsite wastewater disposal systems.
- Individual Onsite Wastewater Disposal Systems for Subdivisions Greater than 35 Lots. A determination of the feasibility of installing a central sewage collection and treatment system must be made by MDEQ. A copy of the response from MDEQ concerning the feasibility study must be attached. If a central collection and wastewater system is not feasible, then please attach a copy of the Letter of General Acceptance from the State Department of Health or certification from a registered professional engineer that the platted lots should support individual onsite wastewater disposal systems.

INDICATE ANY LOCAL STORM WATER ORDINANCE (I.E. MS4) WITH WHICH THE PROJECT MUST COMPLY:

City of Oxford Stormwater Ordinance

I certify under penalty of law that this document and all attachments were prepared under my direction or supervision in accordance with a system designed to assure that qualified personnel properly gathered and evaluated the information submitted. Based on my inquiry of the person or persons who manage the system, or those persons directly responsible for gathering the information, the information submitted is, to the best of my knowledge and belief, true, accurate and complete. I am aware that there are significant penalties for submitting false information, including the possibility of fine and imprisonment for knowing violations.



Signature of Applicant<sup>1</sup> (owner or prime contractor)

1/23/25

Date Signed

Ridge T. Bass

Printed Name<sup>1</sup>

Project Executive & Partner

Title

<sup>1</sup>This application shall be signed as follows:

- For a corporation, by a responsible corporate officer.
- For a partnership, by a general partner.
- For a sole proprietorship, by the proprietor.

For a municipal, state or other public facility, by principal executive officer, mayor, or ranking elected official

Please submit the LCNOI form to:

Chief, Environmental Permits Division  
MS Department of Environmental Quality, Office of Pollution Control  
P.O. Box 2261  
Jackson, Mississippi 39225

Electronically:

<https://www.mdeq.ms.gov/construction-stormwater/>

Revised 3/23/22



**Michael Watson**  
SECRETARY OF STATE

Office of the Secretary of State  
Jackson, Mississippi

## Certificate of Good Standing

I, MICHAEL WATSON, Secretary of State of the State of Mississippi, and as such, the legal custodian of the records as required by The Mississippi Registration of Foreign Limited Liabilities Company Act to be filed in my office do hereby certify:

### **MONTGOMERY MARTIN CONTRACTORS, LLC**

Registered the 7th day of August, 1997

A Tennessee LIMITED LIABILITY COMPANY has filed the necessary documents in this office and has obtained a certificate of registration to do business in this state, under the provisions of The Mississippi Registration of Foreign Limited Liability Companies Act as shown by the records in this office.

I further certify that said Limited Liability Company has filed in this office an appointment of registration for service of process, with written acceptance endorsed thereon, and/or power of attorney, designating its agent and/or attorney for service of process in this State as:

GENE STALLINGS  
68 VAUGHN  
OLIVE BRANCH, MS 38654

I further certify that said Limited Liability Company has paid the fees for filing the above papers required by law as shown by the records of this office, and that said Limited Liability Company is in good standing to do business in Mississippi at this time.

Given under my hand and seal of office  
the 23rd day of January, 2025

Certificate Number: CN25204806

Verify this certificate online at <http://corp.sos.ms.gov/corpcnv/verifycertificate.aspx>



U.S. DEPARTMENT OF THE INTERIOR  
U.S. GEOLOGICAL SURVEY

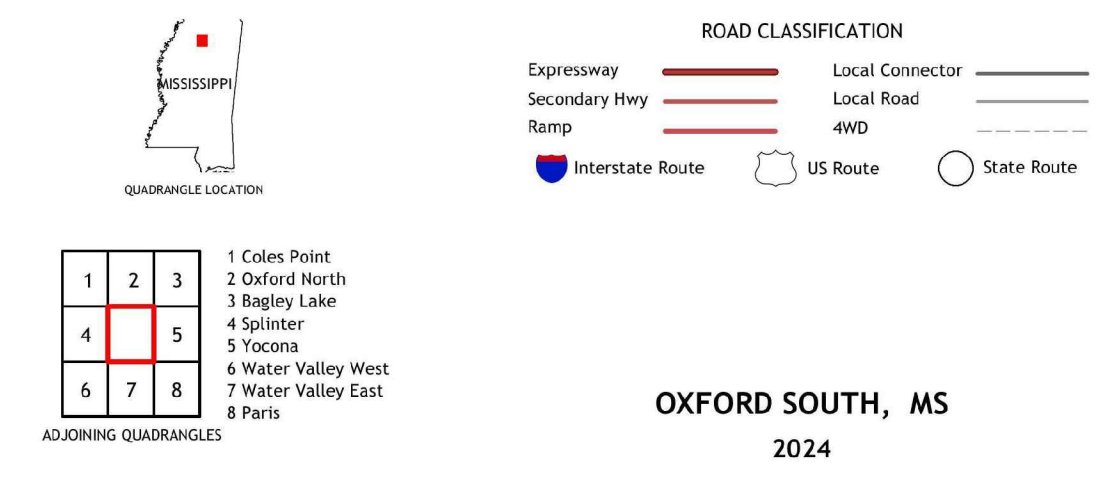
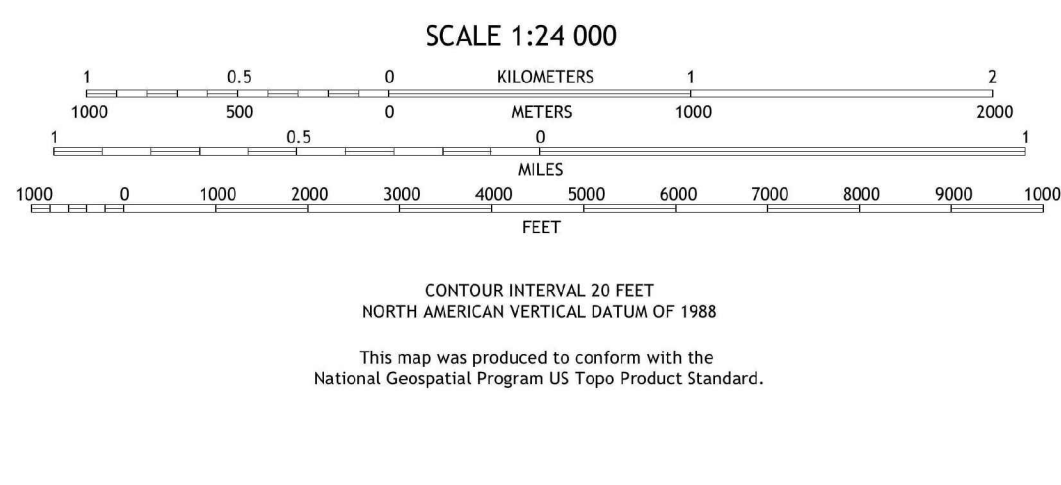
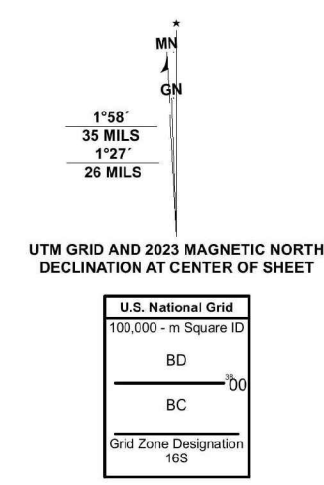


OXFORD SOUTH QUADRANGLE  
MISSISSIPPI - LAFAYETTE COUNTY  
7.5-MINUTE SERIES



Produced by the United States Geological Survey  
North American Datum of 1983 (NAD83). Projection and  
World Geodetic System of 1984 (WGS84). Projection and  
1 000-meter grid: Universal Transverse Mercator, Zone 16S  
This map is not a legal document. Boundaries may be  
generalized for this map scale. Private lands within government  
reservations may not be shown. Obtain permission before  
entering private lands.

Imagery:.....NAP, June 2020 - June 2020  
Roads:.....U.S. Census Bureau, 2017 - 2017  
Name:.....GNIS, 1980 - 2023  
Hydrography:.....National Hydrography Dataset, 2004 - 2022  
Contours:.....National Elevation Dataset, 2022  
Boundaries:.....Multiple sources; see metadata file 2021 - 2022  
Public Land Survey System:.....BLM, 2017  
Wetlands:.....FWS National Wetlands Inventory Not Available



OXFORD SOUTH, MS  
2024

