



INDUSTRIAL STORMWATER NOTICE OF INTENT (ISNOI)

FOR COVERAGE UNDER THE INDUSTRIAL STORMWATER GENERAL NPDES PERMIT MSR00 _____ (NUMBER TO BE ASSIGNED BY STATE)

INSTRUCTIONS

Applicant must be the owner or operator (i.e., legal entity that controls the facility’s operation, or the plant/site manager, not the environmental consultant). The owner or operator that receives coverage is responsible for permit compliance. File at least 60 days prior to the commencement of the regulated industrial activity.

Submittals with this ISNOI must include a Storm Water Pollution Prevention Plan (SWPPP) with the minimum components found in ACTs 5-8 of the Industrial Stormwater General Permit. In addition, a United States Geological Survey (USGS) quadrangle map (or a copy) showing site location and extending at least 1/2 mile beyond the site’s property boundary is required. If a copy is submitted, provide the name of the quadrangle map that is found in the upper right hand corner. Maps can be obtained from the MDEQ, Office of Geology at 601-961-5523.

ALL FORM BLANKS MUST BE COMPLETED (enter “NA” if not applicable)

THE APPLICANT IS: OWNER OPERATOR (PLEASE CHECK ONE OR BOTH)

OWNER INFORMATION

Owner Contact Name: Elden Padgett Position: Plant Manager
 Owner Company Name: Huber Engineered Woods, LLC
 Owner Street (P.O. Box): 3005 MS Hwy 145
 Owner City: Shuqualak State: MS Zip: 39361
 Owner Phone Number: (918)-568-4422 Owner Email: Elden.padgett@huber.com

OPERATOR INFORMATION (if different than owner)

Operator Contact Name: _____ Position: _____
 Operator Company Name: _____
 Operator Street (P.O. Box): _____
 Operator City: _____ State: _____ Zip: _____
 Operator Phone Number: (____) _____ Operator Email: _____

FACILITY INFORMATION

Facility Name: Huber Engineered Woods, LLC - Shuqualak Facility

Nature of Business (Include 4-digit Standard Industrial Classification Code (SIC) and description):

SIC Code: 2493 Reconstituted Wood Products

Receiving Stream: Shuqualak Creek/Macedonia Creek

Is receiving stream on MDEQ's 303(d) List? Yes No

Has a TMDL been established for the receiving stream segment? Yes No

Physical Site Address:

Street: 3005 MS Hwy 145 City: Shuqualak, MS

County: Noxubee Zip: 39361

Latitude: 33 degrees 1 minutes 6 seconds Longitude: -88 degrees 34 minutes 21 seconds

Method Used to Determine Lat & Long (GPS of plant entrance) or Map Interpolation: Map interpolation

Attach a copy of any existing laboratory data for each storm water outfall. If multiple sampling has been performed, provide a summary for each parameter, including sampling dates and the minimum, average and maximum values.

Is this a SARA Title III, Section 313 facility utilizing water priority chemicals at threshold amounts? Yes No
If yes, please attach a list of water priority chemicals present at the facility.

DOCUMENTATION OF COMPLIANCE WITH OTHER REGULATIONS/REQUIREMENTS

Is this notice for a facility that will require other permits? Yes No

If yes, check which one(s): Air, Hazardous Waste, Pretreatment, Water State Operating, Individual NPDES, or list Other(s):

How will sanitary sewage be collected and treated? Wastewater disposal system-no discharge. Permit No. MSU226004

Indicate any local storm water ordinance with which the facility must comply and submit any documentation of approval.

N/A

Is treatment of storm water provided at any outfall? Yes No

If yes, please describe: _____

CERTIFICATION

I certify under penalty of law that this document and all attachments were prepared under my direction or supervision in accordance with a system designed to assure that qualified personnel properly gathered and evaluated the information submitted. Based on my inquiry of the person or persons who manage the system, or those persons directly responsible for gathering the information, the information submitted is to the best of my knowledge and belief, true, accurate and complete. I am aware that there are significant penalties for submitting false information, including the possibility of fine and imprisonment for knowing violations.

Elden Padgett

Elden Padgett (May 12, 2026 11:49:06 CDT)

Signature¹ (Must be signed by operator when different than owner)

May 12, 2026

Date Signed

Elden Padgett

Printed Name¹

Plant Manager

Title

¹This application shall be signed according to the General Permit, ACT 16, T-9, as follows:

- For a corporation, by a responsible corporate officer.
- For a partnership, by a general partner.
- For a sole proprietorship, by the proprietor.
- For a municipal, state or other public facility, by principal executive officer, the mayor, or ranking elected official.

After signing please mail to:

Chief, Environmental Permits Division
MS Department of Environmental Quality, Office of Pollution Control
P.O. Box 2261
Jackson, MS 39225







ISWGP-NOI

Final Audit Report

2026-05-12

Created:	2026-05-12
By:	Jonah Watson (Jonah.Watson@huber.com)
Status:	Signed
Transaction ID:	CBJCHBCAABAAAtZaEuXleHoW9v0joHcmdVp2ILE2KX2_X

"ISWGP-NOI" History

-  Document created by Jonah Watson (Jonah.Watson@huber.com)
2026-05-12 - 4:32:43 PM GMT
-  Document emailed to elden.padgett@huber.com for signature
2026-05-12 - 4:34:51 PM GMT
-  Email viewed by elden.padgett@huber.com
2026-05-12 - 4:34:55 PM GMT
-  Signer elden.padgett@huber.com entered name at signing as Elden Padgett
2026-05-12 - 4:49:04 PM GMT
-  Document e-signed by Elden Padgett (elden.padgett@huber.com)
Signature Date: 2026-05-12 - 4:49:06 PM GMT - Time Source: server - Signature Appearance Selected: TYPE
-  Agreement completed.
2026-05-12 - 4:49:06 PM GMT