



9 Greenway Plaza, Ste. 2800
Houston, TX 77046
(713) 479-8000

AI# 90980 MSG130682
Rec via email 06/16/26 BS

June 16, 2026

Chief, Environmental Permits Division
Mississippi Department of Environmental Quality
Office of Pollution Control
P.O. Box 2261
Jackson, MS 39225

Re: Hydrostatic Test Notice of Intent
Texas Gas Transmission, LLC
PN 16640 MLS class changes MP 239
DeSoto County, Mississippi
Providence Project No. 196-735

To Whom It May Concern:

Texas Gas Transmission, LLC is submitting this Hydrostatic Test Notice of Intent (HTNOI) requesting authorization for a discharge of hydrostatic test water from their 26-inch-diameter pipeline in DeSoto County, Mississippi. The volume of water for the hydrostatic test will be approximately 30,000 gallons from a nearby municipal water source and discharged onto their existing right-of-way. Municipal water will be transported onsite and stored in a frac tank. All water will be discharged at a rate of approximately 100 gallons-per-minute into a haybale structure.

Please find attached a site location map showing the discharge locations (**Figure 1**) and the HTNOI general permit forms and requisite supporting information (**Attachment A**). The Mississippi Secretary of State Certificate of Good Standing is in **Attachment B**. If you have questions, please contact me at (713) 479-8080 or kelsey.gocke@bwpipelines.com or Yvonne Baker at (225) 766-7400 or yvonnebaker@providenceeng.com.

Sincerely,

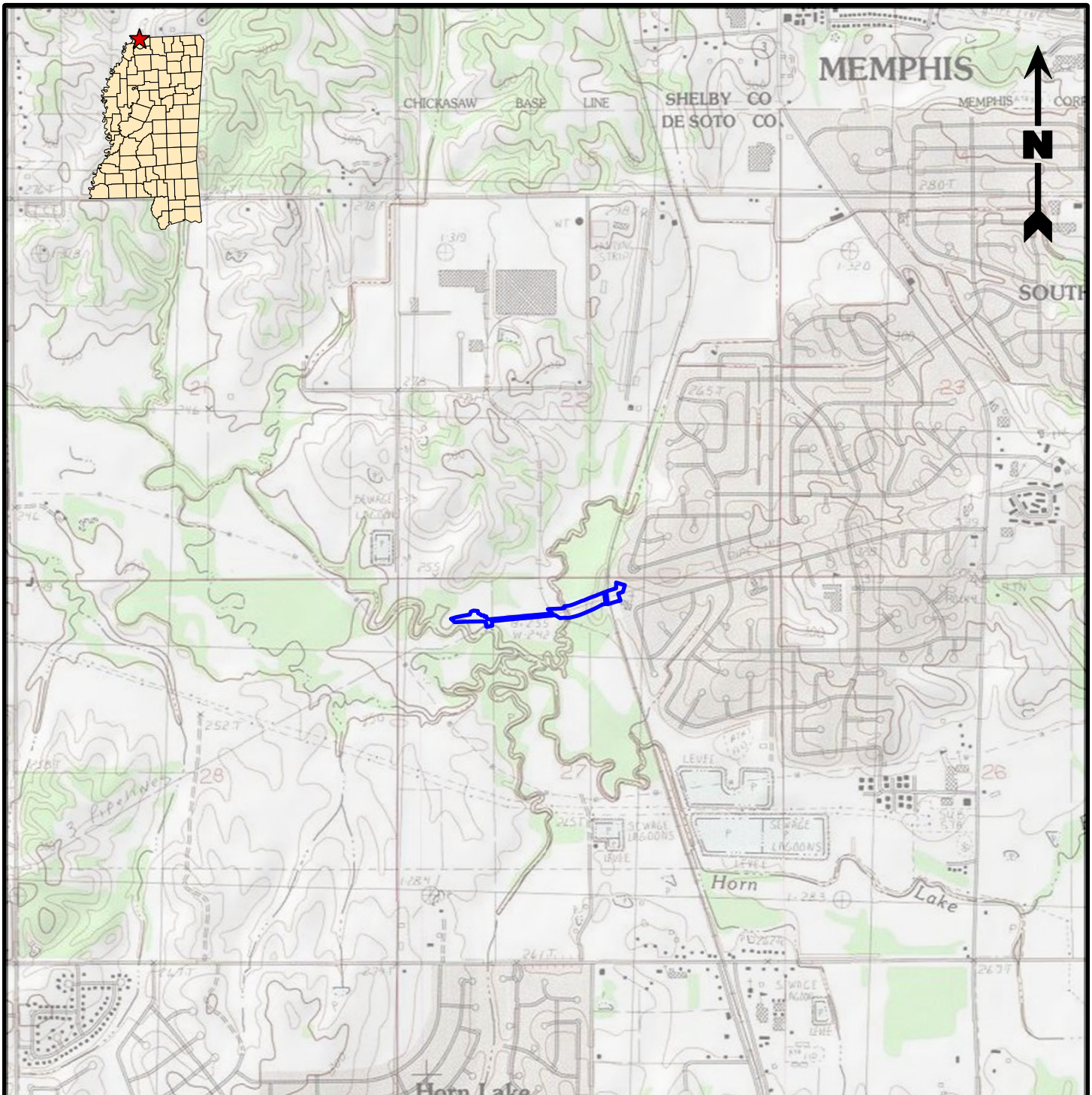
A handwritten signature in blue ink that reads "Kelsey Gocke".

Kelsey Gocke
Supervisor, Environmental Permitting
Texas Gas Transmission, LLC


Enclosures: As stated

cc: Yvonne Baker, Providence Engineering and Environmental Group LLC

FIGURE 1
SITE LOCATION MAP

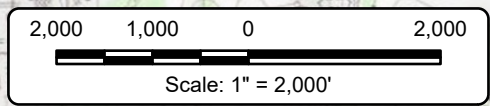


Legend

 Project Area

Reference

Base map comprised of United States Geological Survey 7.5-minute topographic map, "Horn Lake, MS".



Providence Engineering and Environmental Group LLC
 1201 Main Street · Baton Rouge, LA 70802
 (225) 766-7400

Site Location Map

Storm Water Management Plan
 DeSoto County, Mississippi

Texas Gas Transmission, LLC
 MLS 26-1, 26-2, & 30-1 Class Change (PN 16640)

Drawn By	JTL	03/02/26
Checked By	LMM	03/02/26
Approved By	YWB	03/02/26

Project Number 196-735

Drawing Number
 196-735-A020

Figure Number **1**

ATTACHMENT A
HYDROSTATIC TEST NOTICE OF INTENT



AI# 90980
Rec via email 06/16/26 BS

HYDROSTATIC TEST NOTICE OF INTENT (HTNOI)

FOR COVERAGE UNDER MISSISSIPPI'S HYDROSTATIC TEST GENERAL PERMIT GENERAL PERMIT MSG130682

(Number to be assigned by MDEQ)

INSTRUCTIONS

The Hydrostatic Test Notice of Intent (HTNOI) is for coverage under the Hydrostatic Test General Permit to discharge hydrostatic test water. Applicant must be the owner or operator. The coverage recipient is responsible for compliance with the conditions of the general permit.

Completed HTNOIs should be filed at least thirty (30) days prior to the commencement of regulated activity. Discharge of hydrostatic test water without written notification of coverage is a violation of state law.

If the company seeking coverage is a corporation, a limited liability company, a partnership, or a business trust, attach proof of its registration with the Mississippi Secretary of State and /or its Certificate of Good Standing. This registration or Certificate of Good Standing must be dated within twelve (12) months of the date of the submittal of this coverage form. Coverage will be issued in the company name as it is registered with the Mississippi Secretary of State.

IF REGULATED LAND DISTURBING ACTIVITIES ARE TO OCCUR, LIST ACRES DISTURBED: 0
NOTE: If disturbing five (5) acres or more, a stormwater construction coverage is required.

A USGS quadrangle map or copy is a required submittal. The map shall extend at least one-half of a mile beyond the facility/ project property boundary. In the case of linear pipeline projects the map shall extend at least one-half of a mile beyond the pipeline right-of-way. The site location and outfalls must be outlined and labeled. Quad maps can be obtained from the Office of Geology (601-961-5523). If a copy is submitted, provide the name of the quadrangle map that is found in upper right hand corner.

Additional submittals may include the following:

- Labeled site drawing noting the outfall(s) associated with hydrostatic test water discharge(s)
- List of chemical Additives,
- Appropriate Section 404 documentation from U.S. Army Corps of Engineers, or
- Written authorization from the MDEQ, Office of Land and Water, if water withdrawal from surface waters or ground waters is to be used for the testing. For information call the Office of Land and Water at 601/961-5202

ALL REQUESTED INFORMATION MUST BE PROVIDED (Answer "NA" if not applicable)

APPLICANT IS THE: OWNER OPERATOR (Must check one or both)

OWNER INFORMATION

OWNER CONTACT NAME & POSITION: Kelsey Gocke, Supervisor, Environmental Permitting

OWNER EMAIL ADDRESS: Kelsey.Gocke@bwpipelines.com

OWNER COMPANY NAME: Texas Gas Transmission, LLC

OWNER STREET (P.O. BOX): 9 Greenway Plaza, Suite 2800

OWNER CITY: Houston STATE: Texas ZIP: 77046

OWNER PHONE # (INCLUDE AREA CODE): (713) 479-8080

OPERATOR INFORMATION

OPERATOR CONTACT NAME & POSITION: Kelsey Gocke, Supervisor, Environmental Permitting
OPERATOR EMAIL: Kelsey.Gocke@bwpipelines.com
OPERATOR COMPANY: Texas Gas Transmission, LLC
OPERATOR STREET (P.O. BOX): 9 Greenway Plaza, Suite 2800
OPERATOR CITY: Houston STATE: Texas ZIP: 77046
OPERATOR PHONE # (INCLUDE AREA CODE): 77046

FACILITY/PROJECT INFORMATION

FACILITY/PROJECT NAME: Hydrostatic Test Discharge PN 16640
PIPELINE, STORAGE TANK OR FLOWLINE BEING TESTED IS: [X] NEW [] USED
IF USED, LIST PRIOR MATERIAL SERVICE OF EQUIPMENT: Not applicable
PHYSICAL SITE ADDRESS (If not available, indicate nearest named road. Linear projects indicate beginning of project):
STREET: Tulane Road and an existing gravel road and Colonial Hills Drive CITY: Horn Lake
COUNTY: DeSoto ZIP: 38671
Facility site tribal land ID (NA if not applicable) Not Applicable
TYPE OF TREATMENT (IF PROVIDED): None
SIC Code 4922,4923 NAICS Code 21120, 486210

I certify under penalty of law that this document and all attachments were prepared under my direction or supervision in accordance with a system designed to assure that qualified personnel properly gathered and evaluated the information submitted. Based on my inquiry of the person or persons who manage the system, or those persons directly responsible for gathering the information, the information submitted is, to the best of my knowledge and belief, true, accurate and complete. I am aware that there are significant penalties for submitting false information, including the possibility of fines and/or imprisonment for knowing violations.

Kelsey Gocke

Signature (Must be signed by operator when different than owner)

Kelsey Gocke

Printed Name

6/16/2026

Date Signed

Supervisor, Environmental Permitting

Title

This application shall be signed according to ACT6, T-17 of the General Permit, as follows:

- For a corporation, by a responsible corporate officer.
For a partnership, by a general partner.
For a sole proprietorship, by the proprietor.
For a municipal, state or other public facility, by principal executive officer, the mayor, or ranking elected official.

HTNOI forms must be submitted to: Chief, Environmental Permits Division
MS Dept of Environmental Quality, Office of Pollution Control
P.O. Box 2261
Jackson, Mississippi 39225

OUTFALL INFORMATION

(To be submitted with HTNOI and Major Modification Forms)

INSTRUCTIONS:

- For each outfall, complete the information in the table below (NOTE: Complete the last column of this form, only if it is being submitted with a Major Modification Form).
- All outfalls must be spotted and labeled on a USGS quadrangle map.

OUTFALL NO.	LATITUDE ¹ (deg/min/sec)	LONGITUDE ¹ (deg/min/sec)	SOURCE OF FILL WATER	NEAREST RECEIVING STREAM ²				EST. TOTAL DISCHARGE (MIL GAL)	STATUS OF TANK, PIPELINE, FLOWLINE ETC.		EXPECTED TEST DATE(S) (mm/dd/yr)	INDICATE WHETHER OUTFALL IS NEW OR EXISTING
				NAME	ON MDEQ 303(D) LIST? ³	HAS TMDL? ³	Yes		No	New		
001	34° 58' 35.84"N	90° 1' 59.30"W	Municipal Water	Horn Lake Creek	<input checked="" type="checkbox"/>	<input checked="" type="checkbox"/>	<input checked="" type="checkbox"/>	0.03	X		7/25/26	New
002					<input type="checkbox"/>	<input type="checkbox"/>	<input type="checkbox"/>					
003					<input type="checkbox"/>	<input type="checkbox"/>	<input type="checkbox"/>					
004					<input type="checkbox"/>	<input type="checkbox"/>	<input type="checkbox"/>					
005					<input type="checkbox"/>	<input type="checkbox"/>	<input type="checkbox"/>					
006					<input type="checkbox"/>	<input type="checkbox"/>	<input type="checkbox"/>					
007					<input type="checkbox"/>	<input type="checkbox"/>	<input type="checkbox"/>					
008					<input type="checkbox"/>	<input type="checkbox"/>	<input type="checkbox"/>					
009					<input type="checkbox"/>	<input type="checkbox"/>	<input type="checkbox"/>					
010					<input type="checkbox"/>	<input type="checkbox"/>	<input type="checkbox"/>					
011					<input type="checkbox"/>	<input type="checkbox"/>	<input type="checkbox"/>					
012					<input type="checkbox"/>	<input type="checkbox"/>	<input type="checkbox"/>					

Revised: 03/15/17

NOTE: To Comply with EPA's NPDES e-Reporting rule, MDEQ has implemented the use of U.S.EPA's NetDMR for the submittal of DMRs. Permittees required to submit DMRs must submit DMRs electronically using NetDMR. A training video and additional info can be found at <http://bit.ly/2gao6sW>. For additional information about NetDMR, please send an email to netdmrhelp@mdeq.ms.gov or contact Annette Brocks at 601-961-5252

¹ List the latitude and longitude of its location to the nearest 15 seconds.
² Name of the nearest named receiving stream as listed on a USGS Quad Map.
³ MDEQ's 303(d) List of Impaired Water Bodies and approved TMDLs can be found at: http://www.deq.state.ms.us/MDEQ.nsf/page/TWB_Total_Maximum_Daily_Load_Section

ATTACHMENT B

MISSISSIPPI SECRETARY OF STATE CERTIFICATE OF GOOD STANDING



Michael Watson

SECRETARY OF STATE

This is not an official certificate of good standing.

Name History

Name	Name Type
TEXAS GAS TRANSMISSION, LLC	Legal

Business Information

Business Type:	Limited Liability Company
Business ID:	733779
Status:	Good Standing
Effective Date:	05/16/2003
State of Incorporation:	DE
Principal Office Address:	9 GREENWAY PLAZA SUITE 2800, 9 Greenway Plaza Suite 2800 HOUSTON, TX 77046

Registered Agent

Name
CORPORATION SERVICE COMPANY 109 Executive Drive, Suite 3 Madison, MS 39110

Officers & Directors

Name	Title
James D Jones 9 GREENWAY PLAZA STE. 2800 HOUSTON, TX 77046	Manager
Steven Barkauskus 9 Greenway Plaza Suite 2800	Treasurer

Houston, MS 77046

Scott Hallam
9 Greenway Plaza Suite 2800
Houston, TX 77046

President