



AF #15284
672007000



MISSISSIPPI DEPARTMENT OF ENVIRONMENTAL QUALITY



LAND DISPOSAL NOTICE OF INTENT (LDNOI)
FOR COVERAGE UNDER LAND DISPOSAL STORM WATER
GENERAL NPDES PERMIT MSR50 0119
(Number to be assigned by State)

(file at least 60 days prior to the commencement
of regulated industrial activity)

NAME OF FACILITY: Randy and Danny, Inc., Class I Rubbish Site *(NON-HAZARDOUS SITE)*
FACILITY OWNER: Daniel L. Pitts, Owner
FACILITY OPERATOR (if different than owner):

(OPERATOR IS RESPONSIBLE FOR PERMIT COMPLIANCE)

IS THIS NOTICE FOR A FACILITY THAT WILL NEED OTHER PERMITS? Yes
If so, circle which one(s): NPDES or PRETREATMENT (for leachate),
SOLID WASTE, other(s) crsote

DOES THIS FACILITY MEET THE RUN-ON AND RUNOFF CONTROLS PURSUANT TO
SUBTITLE D OF THE SOLID WASTE DISPOSAL ACT WITH AN NPDES PERMIT FOR
RUNOFF FROM THE ACTIVE PORTION OF THE FACILITY (40 CFR 258.26)? *GRANDFATHERED-IN
NO PERMIT WAS NEEDED.*

FACILITY CONTACT PERSON: Daniel L. Pitts

TELEPHONE NUMBER (INCLUDE AREA CODE): (601) 477-3999

FACILITY MAILING ADDRESS:

NUMBER AND STREET (P. O. BOX): P.O. Box 134

CITY: Ellisville STATE: MS ZIP: 39437

FACILITY LOCATION:

STREET, ROUTE OR OTHER: 184 I.G. Odom Rd.

CITY: Ellisville COUNTY: Jones ZIP: 39437

ACREAGE OF LAND DISPOSAL SITE: 28 acres *ALL CELLS TESTED BY GED. NO CELLS LEFT TO DIG.*
YEARS OF OPERATION - FROM: June, 1995 TO: Present

LIST KNOWN INDUSTRIAL WASTES DISPOSED AT THIS SITE: Norfolk Southern R/R and MDOT and Jones County Supervisors-weathered cresote timbers

ATTACH A USGS QUAD MAP SHOWING SITE LOCATION AND STORM WATER OUTFALLS.
Maps can be obtained from the Office of Geology: 601-961-5523

IS TREATMENT PROVIDED AT ANY STORM WATER OUTFALL? IF SO, DESCRIBE:

See map for two ponding sites - Exhibit "A"

ATTACH A STORM WATER POLLUTION PREVENTION PLAN AS REQUIRED IN THE PERMIT. IF USING AN ASSOCIATION OR GENERIC SWPPP ALREADY SUBMITTED, GIVE NAME:
Rubbish Disposal Site Recoverage Information (previously submitted-Pa.3-Item 17)

ATTACH A COPY OF ANY EXISTING LABORATORY DATA YOU HAVE FOR EACH STORM WATER OUTFALL. IF MULTIPLE SAMPLING HAS BEEN PERFORMED, PROVIDE A SUMMARY FOR EACH PARAMETER, INCLUDING SAMPLING DATES AND THE MINIMUM, AVERAGE AND MAXIMUM VALUES.

I certify under penalty of law that this document and all attachments were prepared under my direction or supervision in accordance with a system designed to assure that qualified personnel properly gathered and evaluated the information submitted. Based on my inquiry of the person or persons who manage the system, or those persons directly responsible for gathering the information, the information submitted is, to the best of my knowledge and belief, true, accurate and complete. I am aware that there are significant penalties for submitting false information, including the possibility of fine and imprisonment for knowing violations.

Daniel Lee Pitts
Signature¹ (Must be signed by operator when different than owner)

6/25/07
DATE SIGNED

Daniel L. Pitts
Printed Name¹



Owner/Operator
Title

¹This application shall be signed according to the General Permit, Part V.E., as follows:

- For a corporation, by a responsible corporate officer.
- For a partnership, by a general partner.
- For a sole proprietorship, by the proprietor.
- For a municipal, state or other public facility, by either a principal executive officer, the mayor, or ranking elected official.

After signing, please mail to: Chief, Environmental Permits Division
Office of Pollution Control
P.O. Box 10385
Jackson, MS 39289-0385

AI#35877
Gnp20070001



MISSISSIPPI DEPARTMENT OF ENVIRONMENTAL QUALITY

**MINING NOTICE OF INTENT (MNOI)
FOR COVERAGE UNDER MINING STORM WATER
GENERAL NPDES PERMIT MSR32 1705
(Number to be assigned by State)**

File at least 30 days prior to the commencement of mining; 15 days if a Storm Water Pollution Prevention Plan (SWPPP) is already on file. Lateral expansion of an existing mine that has storm water permit coverage does not require submittal of a new MNOI however, modification of the existing SWPPP to include the expansion is required. Also, according to 40 CFR 122.26 (b) (14) (iii), mining operations that do not discharge storm water contaminated by contact with any overburden, raw material, intermediate products, finished products, byproducts or waste products shall not be required to file a MNOI.

IS APPLICANT THE OPERATOR OR OWNER? (Circle one or both)

OPERATOR CONTACT PERSON: Harry Frierson

OPERATOR COMPANY NAME: W.C. Fore Trucking Inc.

OPERATOR STREET (P. O. BOX): P.O. Box 3058

OPERATOR CITY: Gulfport STATE: MS ZIP: 39505

OPERATOR TELEPHONE NUMBER (INCLUDE AREA CODE): 228-469-0001

(List owner if different than operator)

OWNER CONTACT PERSON: _____

OWNER COMPANY: _____

OWNER STREET (P. O. BOX): _____

OWNER CITY: _____ STATE: _____ ZIP: _____

OWNER TELEPHONE NUMBER (INCLUDE AREA CODE): _____

(Mine information)

NAME OF MINE: Harry Frierson Mine

STREET ADDRESS OR NEAREST NAMED ROAD: Lower Bay Road

MINE LOCATION: CITY: Bay St. Louis COUNTY: Hancock

(Mine information continued)

_____/4 OF _____/4 OF SECTION 7,13, 14, TOWNSHIP 9 South, RANGE 16 West

ATTACH A USGS QUAD MAP OUTLINING MINE LOCATION
(Maps can be obtained from the Mississippi Office of Geology. For information call 601-961-5523).

RECEIVING STREAM: No Discharge, However the closes stream is Mulatto Bayou

STANDARD INDUSTRIAL CLASSIFICATION (SIC) CODE: 1442

MATERIAL TO BE MINED: Sand and Clay

TOTAL ACREAGE (If modification, give original acreage, expanded acreage and total acreage): _____
90

DOES THIS MINE NEED A CORPS OF ENGINEERS WETLANDS (Sec. 404) PERMIT? NO

WILL HYDRAULIC DREDGING BE USED? (Y/N) N WASHING OF SAND/GRAVEL? (Y/N) N

LIST ANY: NPDES PERMIT NO. None STATE OPERATING PERMIT NO. _____

GEOLOGY PERMIT APPLICATION NO. _____ GEOLOGY PERMIT NO. _____

HAS A "NOTICE OF EXEMPT OPERATIONS" BEEN FILED WITH GEOLOGY? (Y/N) N

A Geology "Notice of Exempt Operations" or "Notice of Intent to Mine Class I or Class II Materials" must be filed before coverage will be granted under the mining storm water NPDES permit. For information on Office of Geology requirements call 601-961-5515.

ESTIMATED START DATE: 8/1/2007 END DATE: 8/1/2018

ATTACH A STORM WATER POLLUTION PREVENTION PLAN (SEE PERMIT FOR REQUIREMENTS)

IDENTIFY THE ASSOCIATION OR GENERIC SWPPP PREVIOUSLY SUBMITTED:

I certify under penalty of law that this document and all attachments were prepared under my direction or supervision in accordance with a system designed to assure that qualified personnel properly gathered and evaluated the information submitted. Based on my inquiry of the person or persons who manage the system, or those persons directly responsible for gathering the information, the information submitted is, to the best of my knowledge and belief, true, accurate and complete. I am aware that there are significant penalties for submitting false information, including the possibility of fine and imprisonment for knowing violations.

[Signature]
Signature

6-21-07
Date Signed

Harry Frierson
Printed Name

Manager
Title

¹This application shall be signed according to the General Permit, Part V.E., as follows:

- For a corporation, by a responsible corporate officer.
- For a partnership, by a general partner.
- For a sole proprietorship, by the proprietor.
- For a municipal, state or other public facility, by either a principal executive officer, the mayor, or ranking elected official.
- Duly Authorized Representative