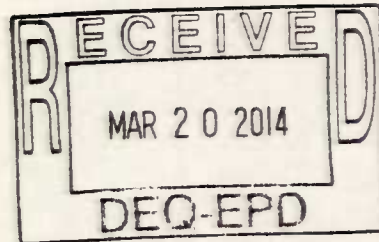


AC # 64965  
GnP20140001



MISSISSIPPI DEPARTMENT OF  
ENVIRONMENTAL QUALITY



**LARGE CONSTRUCTION NOTICE OF INTENT (LCNOI)  
FOR COVERAGE UNDER THE LARGE CONSTRUCTION  
STORM WATER GENERAL NPDES PERMIT MSR10 6596**  
(NUMBER TO BE ASSIGNED BY STATE)

**INSTRUCTIONS**

The Large Construction Notice of Intent (LCNOI) is for coverage under the Large Construction General Permit for land disturbing activities of five (5) acres or greater; or for land disturbing activities, which are part of a larger common plan of development or sale that are initially less than five (5) acres but will ultimately disturb five (5) or more acres. Applicant must be the owner or operator. For construction activities, the operator is typically the prime contractor. The owner(s) of the property and the prime contractor associated with regulated construction activity on the property have joint and several responsibility for compliance with the Large Construction Storm Water General Permit MSR10.

Completed LCNOIs should be filed at least thirty (30) days prior to the commencement of construction. Discharge of storm water from large construction activities without written notification of coverage is a violation of state law.

Submittals with this LCNOI must include:

- A site-specific Storm Water Pollution Prevention Plan (SWPPP) developed in accordance with ACT5 of the General Permit
- A detailed site-specific scaled drawing showing the property layout and the features outlined in ACT5 of the General Permit
- A United States Geological Survey (USGS) quadrangle map or photocopy, extending at least one-half mile beyond the facility property boundaries with the site location and outfalls outlined or highlighted. The name of the quadrangle map must be shown on all copies. Quadrangle maps can be obtained from the MDEQ, Office of Geology at 601-961-5523.

Additional submittals may include the following, if applicable:

- Appropriate Section 404 documentation from U.S. Army Corps of Engineers
- Appropriate documentation concerning future disposal of sanitary sewage and sewage collection system construction
- Appropriate documentation from the MDEQ Office of Land & Water concerning dam construction and low flow requirements
- Approval from County Utility Authority in Hancock, Harrison, Jackson, Pearl River and Stone Counties

All QUESTIONS MUST BE ANSWERED (Answer "NA" if the question is not applicable)

APPLICANT IS THE:  OWNER  PRIME CONTRACTOR (Must check one or both)

**OWNER INFORMATION**

OWNER CONTACT PERSON: Charles Porter  
OWNER COMPANY NAME: City of Starkville, Mississippi  
OWNER STREET OR P.O. BOX: 101 Lampkin Street  
OWNER CITY: Starkville STATE: MS ZIP: 39759  
OWNER PHONE # (INCLUDE AREA CODE): (662) 323-8000

**PRIME CONTRACTOR INFORMATION**

PRIME CONTRACTOR CONTACT PERSON: \_\_\_\_\_  
PRIME CONTRACTOR COMPANY: \_\_\_\_\_  
PRIME CONTRACTOR STREET OR P.O. BOX: \_\_\_\_\_  
PRIME CONTRACTOR CITY: \_\_\_\_\_ STATE: \_\_\_\_\_ ZIP: \_\_\_\_\_  
PRIME CONTRACTOR PHONE # (INCLUDE AREA CODE): \_\_\_\_\_

**PROJECT INFORMATION**

**PROJECT NAME:** Southwest Starkville Sewer System Expansion

**TOTAL ACREAGE THAT WILL BE DISTURBED<sup>1</sup>:** 14 acres

**IS THIS PART OF A LARGER COMMON PLAN OF DEVELOPMENT?**  YES  NO

**IF YES, NAME OF LARGER COMMON PLAN OF DEVELOPMENT:** N/A

**AND PERMIT COVERAGE NUMBER:** \_\_\_\_\_

**DESCRIPTION OF CONSTRUCTION ACTIVITY:** Construction of gravity interceptor and collector sewer systems along with pump station and forcemain.

**PROPOSED DESCRIPTION OF PROPERTY USE AFTER CONSTRUCTION HAS BEEN COMPLETED (include standard industrial classification code (SIC) if known):**

Mostly pasture and undeveloped areas

**SIC Code** \_\_\_\_\_

**PHYSICAL SITE ADDRESS (If the physical address is not available indicate the nearest named road. For linear projects, indicate the beginning of the project and identify all counties the project traverses.)**

**STREET:** Tie into existing sewer at intersection of MS Hwy 12 and Bluefield Road

**CITY:** Starkville **COUNTY:** Oktibbeha **ZIP:** 39759

**LATITUDE :** \_\_\_\_\_ degrees \_\_\_\_\_ minutes \_\_\_\_\_ seconds **LONGITUDE:** \_\_\_\_\_ degrees \_\_\_\_\_ minutes \_\_\_\_\_ seconds

**LAT & LONG DATA SOURCE (GPS (Please GPS Project Entrance/Start Point) or Map Interpolation):** \_\_\_\_\_

**NEAREST NAMED RECEIVING STREAM:** Tobacco Juice Creek

**IS RECEIVING STREAM ON MISSISSIPPI'S 303(d) LIST OF IMPAIRED WATER BODIES? (The 303(d) list of impaired waters and TMDL stream segments may be found on MDEQ's web site: [http://www.deq.state.ms.us/MDEQ.nsf/page/TWB\\_Total\\_Maximum\\_Daily\\_Load\\_Section](http://www.deq.state.ms.us/MDEQ.nsf/page/TWB_Total_Maximum_Daily_Load_Section))**  YES  NO

**HAS A TMDL BEEN ESTABLISHED FOR THE RECEIVING STREAM SEGMENT?**  YES  NO

**ARE THERE RECREATIONAL STREAMS, PRIVATE/PUBLIC PONDS OR LAKES WITHIN 1/2 MILE DOWNSTREAM OF PROJECT BOUNDRY THAT MAY BE IMPACTED BY THE CONSTRUCTION ACTIVITY?**  YES  NO

**EXISTING DATA DESCRIBING THE SOIL (for linear projects please describe in SWPPP):** \_\_\_\_\_

Linear Project see SWPPP and soil survey at end of LCNOI

**WILL FLOCCULANTS BE USED TO TREAT TURBIDITY IN STORM WATER?**  YES  NO

**IF YES, INDICATE THE TYPE OF FLOCCULANT.**  ANIONIC POLYACRYLIMIDE (PAM)  
 OTHER \_\_\_\_\_

**IF YES, DOES THE SWPPP DESCRIBE THE METHOD OF INTRODUCTION, THE LOCATION OF INTRODUCTION AND THE LOCATION OF WHERE FLOCCULATED MATERIAL WILL SETTLE?**  YES  NO

<sup>1</sup>Acreage for subdivision development includes areas disturbed by construction of roads, utilities and drainage. Additionally, a housesite of at least 10,000 ft<sup>2</sup> per lot (entire lot, if smaller) shall be included in calculating acreage disturbed.



DOCUMENTATION OF COMPLIANCE WITH OTHER REGULATIONS/REQUIREMENTS

COVERAGE UNDER THIS PERMIT WILL NOT BE GRANTED UNTIL ALL OTHER REQUIRED MDEQ PERMITS AND APPROVALS ARE SATISFACTORILY ADDRESSED

IS LCNOI FOR A FACILITY THAT WILL REQUIRE OTHER PERMITS? [ ] YES [x] NO
IF YES, CHECK ALL THAT APPLY: [ ] AIR [ ] HAZARDOUS WASTE [ ] PRETREATMENT
[ ] WATER STATE OPERATING [ ] INDIVIDUAL NPDES [ ] OTHER: \_\_\_\_\_

IS THE PROJECT REROUTING, FILLING OR CROSSING A WATER CONVEYANCE OF ANY KIND? (If yes, contact the U.S. Army Corps of Engineers' Regulatory Branch for permitting requirements.) [x] YES [ ] NO

IF THE PROJECT REQUIRES A CORPS OF ENGINEER SECTION 404 PERMIT, PROVIDE APPROPRIATE DOCUMENTATION THAT:

- The project has been approved by individual permit, or
The work will be covered by a nationwide permit and NO NOTIFICATION to the Corps is required, or
The work will be covered by a nationwide or general permit and NOTIFICATION to the Corps is required

IS A LAKE REQUIRING THE CONSTRUCTION OF A DAM BEING PROPOSED? (If yes, provide appropriate approval documentation from MDEQ Office of Land and Water, Dam Safety.) [ ] YES [x] NO

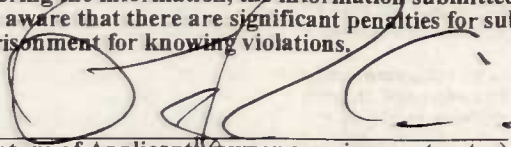
IF THE PROJECT IS A SUBDIVISION OR A COMMERCIAL DEVELOPMENT, HOW WILL SANITARY SEWAGE BE DISPOSED? Check one of the following and attach the pertinent documents.

- Existing Municipal or Commercial System. Please attach plans and specifications for the collection system and the associated "Information Regarding Proposed Wastewater Projects" form or approval from County Utility Authority in Hancock, Harrison, Jackson, Pearl River and Stone Counties.
Collection and Treatment System will be Constructed. Please attach a copy of the cover of the NPDES discharge permit from MDEQ or indicate the date the application was submitted to MDEQ (Date: \_\_\_\_\_.)
Individual Onsite Wastewater Disposal Systems for Subdivisions Less than 35 Lots. Please attach a copy of the Letter of General Acceptance from the Mississippi State Department of Health or certification from a registered professional engineer that the platted lots should support individual onsite wastewater disposal systems.
Individual Onsite Wastewater Disposal Systems for Subdivisions Greater than 35 Lots. A determination of the feasibility of installing a central sewage collection and treatment system must be made by MDEQ.

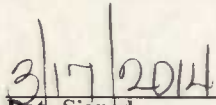
INDICATE ANY LOCAL STORM WATER ORDINANCE WITH WHICH THE PROJECT MUST COMPLY:

None

I certify under penalty of law that this document and all attachments were prepared under my direction or supervision in accordance with a system designed to assure that qualified personnel properly gathered and evaluated the information submitted. Based on my inquiry of the person or persons who manage the system, or those persons directly responsible for gathering the information, the information submitted is, to the best of my knowledge and belief, true, accurate and complete. I am aware that there are significant penalties for submitting false information, including the possibility of fine and imprisonment for knowing violations.



Signature of Applicant (owner or prime contractor)



Date Signed

Parker Wiseman  
Printed Name

Mayor, City of Starkville  
Title

This application shall be signed as follows:

- For a corporation, by a responsible corporate officer.
- For a partnership, by a general partner.
- For a sole proprietorship, by the proprietor.
- For a municipal, state or other public facility, by principal executive officer, mayor, or ranking elected official.

Please submit the LCNOI form to:

Chief, Environmental Permits Division  
MS Department of Environmental Quality, Office of Pollution Control  
P.O. Box 2261  
Jackson, Mississippi 39225



# PRIME CONTRACTOR CERTIFICATION

## LARGE CONSTRUCTION GENERAL PERMIT

Coverage No. MSR10 \_\_\_\_\_ County \_\_\_\_\_

(Fill in your Certificate of Coverage Number and County)



MISSISSIPPI DEPARTMENT OF ENVIRONMENTAL QUALITY

By completing and submitting this form to MDEQ, the prime contractor is certifying that (1) they have operational control over the erosion and sediment control specifications (including the ability to make modifications to such specifications) or (2) they have day-to-day operational control of those activities at the site necessary to ensure compliance with the SWPPP and applicable permit conditions.

The owner(s) of the property and the prime contractor associated with regulated construction activity on the property have joint and several responsibility for compliance with the permit. Notwithstanding any permit condition to the contrary, the coverage recipient and any person who causes pollution of waters of the state or places waste in a location where they are likely to cause pollution of any waters of the state shall remain responsible under applicable federal and state laws and regulations and applicable permits.

### PRIME CONTRACTOR INFORMATION

PRIME CONTRACTOR CONTACT PERSON: \_\_\_\_\_ PHONE NUMBER: (\_\_\_\_) \_\_\_\_\_

PRIME CONTRACTOR COMPANY: \_\_\_\_\_

PRIME CONTRACTOR STREET (P.O. BOX): \_\_\_\_\_

PRIME CONTRACTOR CITY: \_\_\_\_\_ STATE: \_\_\_\_\_ ZIP: \_\_\_\_\_

### OWNER INFORMATION

OWNER CONTACT PERSON: \_\_\_\_\_ PHONE NUMBER: (\_\_\_\_) \_\_\_\_\_

OWNER COMPANY NAME: \_\_\_\_\_

### PROJECT INFORMATION

PROJECT NAME: \_\_\_\_\_

DESCRIPTION OF CONSTRUCTION ACTIVITY: \_\_\_\_\_

PHYSICAL SITE ADDRESS (If the physical address is not available indicate the nearest named road. For linear projects, indicate the beginning of the project and identify all counties the project traverses.)

STREET: \_\_\_\_\_

CITY: \_\_\_\_\_ COUNTY: \_\_\_\_\_

I certify that I am the prime contractor for this project and will comply with all the requirements in the above referenced general NPDES permit. I further certify under penalty of law that this document and all attachments were prepared under my direction or supervision in accordance with a system designed to assure that qualified personnel properly gathered and evaluated the information submitted. Based on my inquiry of the person or persons who manage the system, or those persons directly responsible for gathering the information, the information submitted is, to the best of my knowledge and belief, true, accurate and complete. I am aware that there are significant penalties for submitting false information, including the possibility of fine and imprisonment for knowing violations.

Prime Contractor Signature<sup>1</sup> \_\_\_\_\_

Date Signed \_\_\_\_\_

Printed Name<sup>1</sup> \_\_\_\_\_

Title \_\_\_\_\_

<sup>1</sup>This application shall be signed as follows:

- For a corporation, by a responsible corporate officer.
- For a partnership, by a general partner.
- For a sole proprietorship, by the proprietor.
- For a municipal, state or other public facility, by principal executive officer, mayor, or ranking elected official.

This Prime Contractors Certification form shall be submitted to:

Chief, Environmental Permits Division  
MS Department of Environmental Quality, Office of Pollution Control  
P.O. Box 2261  
Jackson, Mississippi 39225

Revised: 12//16/10