

November 4, 2022

MSG130612

Chief, Environmental Permits Division  
Mississippi Department of Environmental Quality  
Office of Pollution Control  
P.O. Box 2261  
Jackson, MS 39225

Re: Hydrostatic Test Notice of Intent  
Gulf South Pipeline Company, LLC  
Highway 469 Replacement Project  
Rankin Counties, Mississippi

To Whom It May Concern:

Gulf South Pipeline Company, LLC submits the enclosed Hydrostatic Test Notice of Intent (HTNOI) for the Highway 469 Replacement Project. The Project consists of the in-situ replacement of 1.02 miles of existing 30-inch-diameter natural gas pipeline and hydrostatic testing of two segments of existing 30-inch-diameter natural gas pipeline, totaling 2.75 miles along Gulf South's existing Index 130 System in Rankin County, Mississippi, and stabilization and repair activities where the existing pipeline has become exposed in a waterbody. In addition, the Project will require the removal of one existing mainline valve (MLV) and the installation of one new MLV along the new 30-inch-diameter pipeline in Rankin County. Gulf South proposes to conduct hydrostatic tests utilizing approximately 171,000 gallons (Outfall 001), 187,000 gallons (Outfall 002), 358,000 gallons (Outfall 003), and 5,000 gallons (Outfall 004) of municipally sourced water.

Please find the attached HTNOI and requisite supporting information, including a site location map identifying the discharge locations and Certificate of Good Standing (Attachment A). Please contact Kelsey Gocke at (713) 301-8360 or [Kelsey.Gocke@bwpipwlines.com](mailto:Kelsey.Gocke@bwpipwlines.com) or Jess McClean at (832) 762-9375 or [jessmcclean@perennialenv.com](mailto:jessmcclean@perennialenv.com) should you have any questions.

Sincerely,



Cale LeBlanc  
Director Environmental, New Projects  
Gulf South Pipeline Company, LLC

Enclosures: HTNOI  
Attachment A – Site Location Map and Certificate of Good Standing

cc: Kelsey Gocke – Gulf South Pipeline Company, LLC  
Jess McClean – Perennial Environmental Services, LLC

# HYDROSTATIC TEST NOTICE OF INTENT (HTNOI)

## FOR COVERAGE UNDER MISSISSIPPI'S HYDROSTATIC TEST GENERAL PERMIT

GENERAL PERMIT MSG13 0 6 1 2 \_\_\_\_\_

(Number to be assigned by MDEQ)

### INSTRUCTIONS

The Hydrostatic Test Notice of Intent (HTNOI) is for coverage under the Hydrostatic Test General Permit to discharge hydrostatic test water. Applicant must be the owner or operator. The coverage recipient is responsible for compliance with the conditions of the general permit.

Completed HTNOIs should be filed at least thirty (30) days prior to the commencement of regulated activity. Discharge of hydrostatic test water without written notification of coverage is a violation of state law.

If the company seeking coverage is a corporation, a limited liability company, a partnership, or a business trust, attach proof of its registration with the Mississippi Secretary of State and /or its Certificate of Good Standing. This registration or Certificate of Good Standing must be dated within twelve (12) months of the date of the submittal of this coverage form. Coverage will be issued in the company name as it is registered with the Mississippi Secretary of State.

IF REGULATED LAND DISTURBING ACTIVITIES ARE TO OCCUR, LIST ACRES DISTURBED: N/A  
NOTE: If disturbing five (5) acres or more, a stormwater construction coverage is required.

A USGS quadrangle map or copy is a required submittal. The map shall extend at least one-half of a mile beyond the facility/ project property boundary. In the case of linear pipeline projects the map shall extend at least one-half of a mile beyond the pipeline right-of-way. The site location and outfalls must be outlined and labeled. Quad maps can be obtained from the Office of Geology (601-961-5523). If a copy is submitted, provide the name of the quadrangle map that is found in upper right hand corner.

Additional submittals may include the following:

- Labeled site drawing noting the outfall(s) associated with hydrostatic test water discharge(s)
- List of chemical Additives,
- Appropriate Section 404 documentation from U.S. Army Corps of Engineers, or
- Written authorization from the MDEQ, Office of Land and Water, if water withdrawal from surface waters or ground waters is to be used for the testing. For information call the Office of Land and Water at 601/961-5202

**ALL REQUESTED INFORMATION MUST BE PROVIDED** (Answer "NA" if not applicable)

APPLICANT IS THE:  OWNER  OPERATOR (Must check one or both)

### OWNER INFORMATION

OWNER CONTACT NAME & POSITION: Cale LeBlanc, Director Environmental, New Projects

OWNER EMAIL ADDRESS: Kelsey.Gocke@bwpipelines.com

OWNER COMPANY NAME: Gulf South Pipeline Company, LLC

OWNER STREET (P.O. BOX): 9 Greenway Plaza, Suite 2800

OWNER CITY: Houston STATE: TX ZIP: 77046

OWNER PHONE # (INCLUDE AREA CODE): (713) 479-8080

OPERATOR INFORMATION

OPERATOR CONTACT NAME & POSITION: Cale LeBlanc, Director Environmental, New Projects
OPERATOR EMAIL: Kelsey.Gocke@bwpipelines.com
OPERATOR COMPANY: Gulf South Pipeline Company, LLC
OPERATOR STREET (P.O. BOX): 9 Greenway Plaza, Suite 2800
OPERATOR CITY: Houston STATE: TX ZIP: 77046
OPERATOR PHONE # (INCLUDE AREA CODE): (713) 479-8080

FACILITY/PROJECT INFORMATION

FACILITY/PROJECT NAME: Highway 469 Replacement Project
PIPELINE, STORAGE TANK OR FLOWLINE BEING TESTED IS: [X] NEW [ ] USED
IF USED, LIST PRIOR MATERIAL SERVICE OF EQUIPMENT: n/a
PHYSICAL SITE ADDRESS (If not available, indicate nearest named road. Linear projects indicate beginning of project):
STREET: 102-112 Indian Creek Drive CITY: Florence
COUNTY: Rankin County ZIP: 39073
Facility site tribal land ID (NA if not applicable) N/A
TYPE OF TREATMENT (IF PROVIDED): Additive to remove chlorine
SIC Code 4922 NAICS Code 221210

I certify under penalty of law that this document and all attachments were prepared under my direction or supervision in accordance with a system designed to assure that qualified personnel properly gathered and evaluated the information submitted. Based on my inquiry of the person or persons who manage the system, or those persons directly responsible for gathering the information, the information submitted is, to the best of my knowledge and belief, true, accurate and complete. I am aware that there are significant penalties for submitting false information, including the possibility of fines and/or imprisonment for knowing violations.

Cale L. LeBlanc

11/4/2022

Signature (Must be signed by operator when different than owner)

Date Signed

Cale LeBlanc

Director Environmental, New Projects

Printed Name

Title

This application shall be signed according to ACT6, T-17 of the General Permit, as follows:

- For a corporation, by a responsible corporate officer.
For a partnership, by a general partner.
For a sole proprietorship, by the proprietor.
For a municipal, state or other public facility, by principal executive officer, the mayor, or ranking elected official.

HTNOI forms must be submitted to: Chief, Environmental Permits Division
MS Dept of Environmental Quality, Office of Pollution Control
P.O. Box 2261
Jackson, Mississippi 39225

**OUTFALL INFORMATION**  
(To be submitted with HTNOI and Major Modification Forms)

**INSTRUCTIONS:**

- For each outfall, complete the information in the table below (NOTE: Complete the last column of this form, only if it is being submitted with a Major Modification Form).
- All outfalls must be spotted and labeled on a USGS quadrangle map.

OUTFALL NO.	LATITUDE <sup>1</sup> (deg/min/sec)	LONGITUDE <sup>1</sup> (deg/min/sec)	SOURCE OF FILL WATER	NEAREST RECEIVING STREAM <sup>2</sup>				EST. TOTAL DISCHARGE (MIL GAL)	STATUS OF TANK, PIPELINE, FLOWLINE ETC.		EXPECTED TEST DATE(S) (mm/dd/yr)	INDICATE WHETHER OUTFALL IS NEW OF EXISTING	
				NAME	ON MDEQ 303(D) LIST? <sup>3</sup>		HAS TMDL? <sup>3</sup>		New	Used			
					Yes	No	Yes						No
001	32.15135556	-90.11634444	Municipal	Butler Creek	<input type="checkbox"/>	<input checked="" type="checkbox"/>	<input checked="" type="checkbox"/>	<input type="checkbox"/>	171,000	X		12/2/2022	
002	32.1519	-90.11636389	Municipal	Butler Creek	<input type="checkbox"/>	<input checked="" type="checkbox"/>	<input checked="" type="checkbox"/>	<input type="checkbox"/>	187,000	X		1/6/2023	
003	32.18555556	-90.11509722	Municipal	Indian Creek	<input type="checkbox"/>	<input checked="" type="checkbox"/>	<input checked="" type="checkbox"/>	<input type="checkbox"/>	358,000		X	12/2/2022	
004	32.20084722	-90.112575	Municipal	Indian Creek	<input type="checkbox"/>	<input checked="" type="checkbox"/>	<input checked="" type="checkbox"/>	<input type="checkbox"/>	5,000	X		12/4/2022	
005					<input type="checkbox"/>	<input type="checkbox"/>	<input type="checkbox"/>	<input type="checkbox"/>					
006					<input type="checkbox"/>	<input type="checkbox"/>	<input type="checkbox"/>	<input type="checkbox"/>					
007					<input type="checkbox"/>	<input type="checkbox"/>	<input type="checkbox"/>	<input type="checkbox"/>					
008					<input type="checkbox"/>	<input type="checkbox"/>	<input type="checkbox"/>	<input type="checkbox"/>					
009					<input type="checkbox"/>	<input type="checkbox"/>	<input type="checkbox"/>	<input type="checkbox"/>					
010					<input type="checkbox"/>	<input type="checkbox"/>	<input type="checkbox"/>	<input type="checkbox"/>					
011					<input type="checkbox"/>	<input type="checkbox"/>	<input type="checkbox"/>	<input type="checkbox"/>					
012					<input type="checkbox"/>	<input type="checkbox"/>	<input type="checkbox"/>	<input type="checkbox"/>					

Revised: 03/15/17

**NOTE:** To Comply with EPA's NPDES e-Reporting rule, MDEQ has implemented the use of U.S.EPA's NetDMR for the submittal of DMRs. Permittees required to submit DMRs must submit DMRs electronically using NetDMR. A training video and additional info can be found at <http://bit.ly/2gao6sW>. For additional information about NetDMR, please send an email to [netdmrhelp@mdeq.ms.gov](mailto:netdmrhelp@mdeq.ms.gov) or contact Annette Brocks at 601-961-5252

<sup>1</sup> List the latitude and longitude of its location to the nearest 15 seconds.

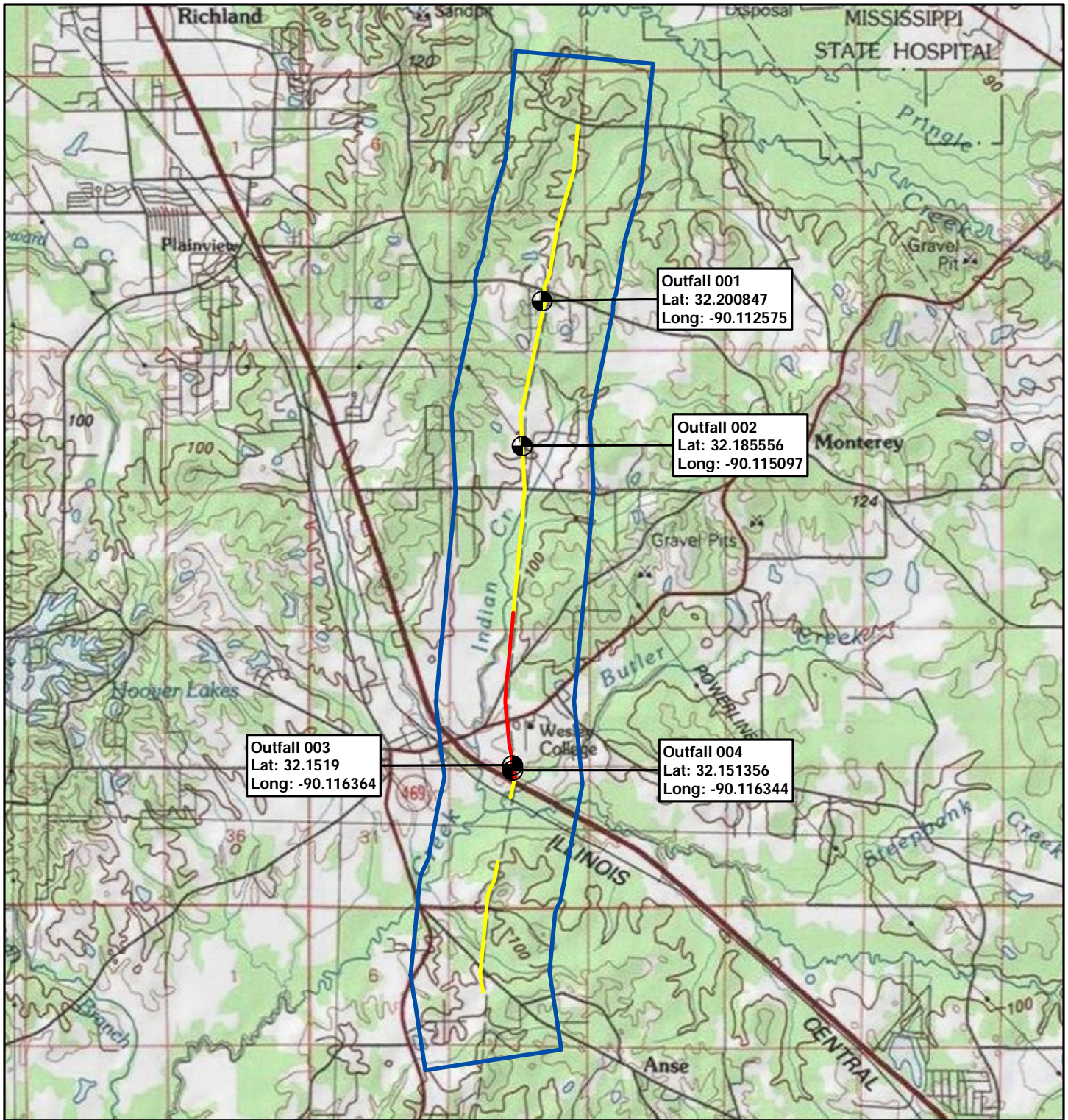
<sup>2</sup> Name of the nearest named receiving stream as listed on a USGS Quad Map.





<sup>3</sup> MDEQ's 303(d) List of Impaired Water Bodies and approved TMDLs can be found at: [http://www.deq.state.ms.us/MDEQ.nsf/page/TWB\\_Total\\_Maximum\\_Daily\\_Load\\_Section](http://www.deq.state.ms.us/MDEQ.nsf/page/TWB_Total_Maximum_Daily_Load_Section)

**Attachment A**

**Site Location Map and Certificate of Good Standing**





-  Outfall Location
-  Existing Pipeline
-  Proposed Pipeline Replacement
-  Half-Mile Extent

0 0.25 0.5 Miles



**Topographic Map**  
**Highway 469 Replacement Project**  
**Gulf South Pipeline Company, LLC**  
**Rankin County, MS**

Page 1 of 1	Scale: 1:65,000
NAD 83 MS West ft	Date: October 2022



**Michael Watson**  
SECRETARY OF STATE

Office of the Secretary of State  
Jackson, Mississippi

## Certificate of Good Standing

I, MICHAEL WATSON, Secretary of State of the State of Mississippi, and as such, the legal custodian of the records as required by The Mississippi Registration of Foreign Limited Liabilities Company Act to be filed in my office do hereby certify:

**GULF SOUTH PIPELINE COMPANY, LLC**

Registered the 16th day of January, 2001

A Delaware LIMITED LIABILITY COMPANY has filed the necessary documents in this office and has obtained a certificate of registration to do business in this state, under the provisions of The Mississippi Registration of Foreign Limited Liability Companies Act as shown by the records in this office.

I further certify that said Limited Liability Company has filed in this office an appointment of registration for service of process, with written acceptance endorsed thereon, and/or power of attorney, designating its agent and/or attorney for service of process in this State as:

CORPORATION SERVICE COMPANY  
109 Executive Drive , Suite 3  
Madison, MS 39110

I further certify that said Limited Liability Company has paid the fees for filing the above papers required by law as shown by the records of this office, and that said Limited Liability Company is in good standing to do business in Mississippi at this time.

Given under my hand and seal of office  
the 8th day of August, 2022

A handwritten signature in black ink that reads "Michael Watson".

Certificate Number: CN22145586

Verify this certificate online at <http://corp.sos.ms.gov/corpcnv/verifycertificate.aspx>