



DEF

MISSISSIPPI ASBESTOS DEMOLITION/RENOVATION NOTIFICATION FORM

Mail notification to: MDEQ Asbestos and Lead Branch, 515 E. Amite Street, Jackson, MS 39201

MDEQ Use Only: <input type="checkbox"/> Email <input type="checkbox"/> Mail <input checked="" type="checkbox"/> Hand Delivery		Postmark (mail only)	Date Received 9.28.2023	AI Number
I. Type of Notification (O=Original R=Revised C=Canceled A= Annual): R 10				
II. TYPE OF OPERATION (D=Demo O= Ordered Demo R=Renovation E=Emer. Renovation): D				
III. FACILITY DESCRIPTION (Include building name, number and floor or room number):				
Bldg. Name: Residential House				
Address: 201 WOODY DR.				
City: JACKSON		State: MS	Zip: 39212	
Site Location: Same as above			Tel:	
Building Size: 1200		# of Floors: 1	Age in Years: 73	
Present Use:		Prior Use:		
IV. FACILITY INFORMATION (Identify owner, asbestos removal contractor, and other operator)				
OWNER NAME: STATE OF MISS				
Address: P O BOX 136				
City: JACKSON		State: MS	Zip: 39205-0136	
Contact: City of Jackson			Tel: 601-960-1054 or 601-960-2470	
ASBESTOS REMOVAL CONTRACTOR: Anderson Environmental				
Address: 870 Foley Street				
City: Jackson		State: MS	Zip: 39202	
Contact: Daryl Anderson			Tel: 601-354-4400	
Certification Number:			Expiration Date:	
OTHER OPERATOR: Xquisite Lawncare LLC				
Address: 210 Meadowbrook Rd, Suite 102				
City: Jackson		State: MS	Zip: 39206	
Contact: Steven Jones			Tel: 769-226-9237	
V. WAS SITE INSPECTED TO DETERMINE PRESENCE OF ASBESTOS? (Yes/No): YES				
WAS ASBESTOS PRESENT? (Yes/No): YES			Inspection Date: 11/15/2022	
Inspector: SAMANTHA GRAVES		Certification Number: ABI-00009825	Expiration Date: 11/17/2022	
VI. SUSPECT MATERIALS SAMPLED AND PROCEDURES USED TO DETECT THE PRESENCE OF ASBESTOS MATERIAL:				
EPA 600/R-93-/116 BULK POLARIZED LIGHT MICROSCOPY (EAS) ROOF SHINGLE, SIDING, SIDING FELT, COUNTER TILE, WALL SHEETROCK, LINOLUM FLOOR TILE				
VII. QUANTITY OF RACM TO BE REMOVED:				
Pipes (LN FT):	Surface Area (SQ FT): 1200		Volume of Facility Components (CU FT):	
VIII. QUANTITY OF NONFRIABLE ASBESTOS NOT REMOVED:				
Category I:		Category II:		
IX. SCHEDULED DATES ASBESTOS REMOVAL (MM/DD/YY) Start: 10/06/2023			Complete: 10/09/2023	
X. SCHEDULED DATES DEMO/RENOVATION (MM/DD/YY) Start: 10/10/2023			Complete: 10/20/2023	

RECEIVED
SEP 28 2023

XI. DESCRIPTION OF PLANNED DEMOLITION OR RENOVATION WORK, AND METHOD(S) TO BE USED:		
abatement and demo of abandoned house		
XII. DESCRIPTION OF WORK PRACTICES AND ENGINEERING CONTROLS TO BE USED TO PREVENT EMISSIONS OF ASBESTOS AT THE DEMOLITION OR RENOVATION SITE:		
Area barricaded with asbestos signs and danger tape; removed using WET method and ACM and poly		
XIII. WASTE TRANSPORTER #1		
Name: Xquisite Lawncare LLC		
Address: 210 Meadowbrook Rd, Suite 102		
City: Jackson	State: MS	Zip: 39206
Contact Person: Steven Jones	Tel: 769-226-9237	
WASTE TRANSPORTER #2		
Name: SAME		
Address:		
City:	State:	Zip:
Contact Person:	Tel:	
XIV. WASTE DISPOSAL SITE		
Name: Allied Waste Little Dixie Landfill		
Address: 1718 N Countyline Rd		
City: Ridgeland	State: MS	Zip: 39157
Contact Person:	Tel: 601-982-9488	
XV. IF DEMOLITION ORDERED BY A GOVERNMENT AGENCY, PLEASE IDENTIFY THE AGENCY BELOW:		
Name: Samantha Graves	Title: Manager	
Authority: City of Jackson		
Date of Order (MM/DD/YY): 7/31/23	Date Ordered to Begin (MM/DD/YY):	
XVI. FOR EMERGENCY RENOVATIONS:		
Date and Hour of Emergency (MM/DD/YY):		
Description of the sudden unexpected event:		
Explanation of how the event caused unsafe conditions or would cause equipment damage or an unreasonable financial burden: structure is a menace to the public safety and the welfare of the community; poses danger to school children at bus stop & prostitution		
XVII. DESCRIPTION OF PROCEDURES TO BE FOLLOWED IN THE EVENT THAT UNEXPECTED ASBESTOS IS FOUND OR PREVIOUSLY NONFRIABLE ASBESTOS MATERIAL BECOMES CRUMBLED, PULVERIZED, OR REDUCED TO POWDER:		
Halt all work and notify proper authorities.		
XVIII. I CERTIFY THAT AN INDIVIDUAL TRAINED IN THE PROVISIONS OF THIS REGULATION (40 CFR PART 61, SUBPART M) WILL BE ONSITE DURING THE DEMOLITION OR RENOVATION, AND EVIDENCE THAT THE REQUIRED TRAINING HAS BEEN ACCOMPLISHED BY THIS PERSON WILL BE AVAILABLE FOR INSPECTION DURING NORMAL BUSINESS HOURS.		
Steven Jones		09/27/2023
Type or Print Name	(Signature of Owner/Operator)	(Date)
XIX. I CERTIFY THAT THE ABOVE INFORMATION IS CORRECT:		
Steven Jones		09/27/2023
Type or Print Name	(Signature of Owner/Operator)	(Date)



13201 Northwest Freeway, Suite 520
Houston, Texas 77040
phone 713-343-4017 | fax 713-934-9942
www.easlabs.com | facebook.com/easlabs | info@easlabs.com

Test: EPA 600/R-93/116
Polarized Light Microscopy

Client Information:

City of Jackson

200 S President St

Jackson, MS 39201

Phone: 601-960-1054

E-Mail: sgraves@city.jackson.ms.us

Project:

201 Woody

CE-22-142

EAS Job: 22120511

Attn: Samantha Grave

Date Analyzed: 12/06/2022 12:04 PM

Date Received: 12/05/2022 09:00 AM

TAT Requested: 1 Day

Microscope: PLM Olympus BH-2

Sample # Lab ID #	Layer	Sample Description	Asbestos Detected (Yes/No)	Asbestos Mineral Percent	Non-Asbestos Fibers	Non-Fibrous Material
1 22120511.01	A	Black/Gray Fibrous/Granular Shingle Non-Homogeneous	NO	None Detected	Fiberglass 20%	Sand / Aggregates 15% Asphaltic Matrix 65%
2 22120511.02	A	Gray Fibrous Transite Siding Homogeneous	YES	Chrysotile 40%		Binders 60%
3 22120511.03	A	Black Fibrous Felt Homogeneous	NO	None Detected	Cellulose 70%	Bitumen 30%
4 22120511.04	A	Tan Ceramic Tile Homogeneous	NO	None Detected		Other Non-Fibrous 100%
4 22120511.04	B	Gray Granular Grout Homogeneous	NO	None Detected		Sand / Aggregates 80% Binders 20%

NVLAP Lab Code: 200784-0

TDSHS License No. 300373

LDEQ LELAP Certificate No: 04161, Agency Interest No. 149571

Notes:

Some samples (floor tiles, surfacing, etc.) may contain fibers too small to be detectable by PLM. TEM Chatfield analysis of bulk material is recommended in this case. All asbestos percentages are based on calibrated visual estimates traceable to NIST standards for regulated asbestos types. Analysts' percentages fall within a range of acceptable percentages, depending on the actual concentration of asbestos. This test report relates only to the items tested. This report must not be used to claim product certification, approval, or endorsement by NVLAP, NIST, or any agency of the Federal Government. This report may not be reproduced except in full without permission from Environmental Analytical Services.

These results are submitted pursuant to EAS' current terms of sale, including the company's standard warranty and limitation of liability provisions and no responsibility or liability is assumed for the manner in which the results are used or interpreted. Unless notified in writing to return the samples covered by this report, EAS will store the samples for a period of ninety (90) days before discarding. Percent ranges reported are estimates and not absolute percent range values.

Analyzed By: *Terry Brindley*
Terry Brindley

Approved Signatory: *Terry Brindley*
Terry Brindley



**Environmental
Analytical
Services, LLC**

13201 Northwest Freeway, Suite 520
Houston, Texas 77040
phone 713-343-4017 | fax 713-934-9942
www.easlabs.com | facebook.com/easlabs | info@easlabs.com

**Test: EPA 600/R-93/116
Polarized Light Microscopy**

Client Information:

City of Jackson
200 S President St
Jackson, MS 39201

Phone: 601-960-1054

E-Mail: sgraves@city.jackson.ms.us

Project:

201 Woody
CE-22-142

EAS Job: 22120511

Attn: Samantha Grave

Date Analyzed: 12/06/2022 12:04 PM

Date Received: 12/05/2022 09:00 AM

TAT Requested: 1 Day

Microscope: PLM Olympus BH-2

Sample # Lab ID #	Layer	Sample Description	Asbestos Detected (Yes/No)	Asbestos Mineral Percent	Non-Asbestos Fibers	Non-Fibrous Material
5 22120511.05	A	White Drywall Homogeneous	NO	None Detected	Cellulose 5%	Binders 95%
6 22120511.06	A	Brown Sheet Flooring Homogeneous	NO	None Detected		Vinyl 100%
6 22120511.06	B	Tan Fibrous Backing Homogeneous	NO	None Detected	Cellulose 70%	Other Non-Fibrous 30%
7 22120511.07	A	White Sheet Flooring Homogeneous	NO	None Detected		Vinyl 100%
7 22120511.07	B	Tan Fibrous Backing Homogeneous	YES	Chrysotile 70%		Other Non-Fibrous 30%
7 22120511.07	C	Yellow Mastic Homogeneous	NO	None Detected	Cellulose 2%	Adhesive 98%

NVLAP Lab Code: 200784-0

TDSHS License No. 300373

LDEQ LELAP Certificate No: 04161, Agency Interest No. 149571

Notes:

Some samples (floor tiles, surfacing, etc.) may contain fibers too small to be detectable by PLM. TEM Charfield analysis of bulk material is recommended in this case. All asbestos percentages are based on calibrated visual estimates traceable to NIST standards for regulated asbestos types. Analysts' percentages fall within a range of acceptable percentages, depending on the actual concentration of asbestos. This test report relates only to the items tested. This report must not be used to claim product certification, approval, or endorsement by NVLAP, NIST, or any agency of the Federal Government. This report may not be reproduced except in full without permission from Environmental Analytical Services.

These results are submitted pursuant to EAS' current terms of sale, including the company's standard warranty and limitation of liability provisions and no responsibility or liability is assumed for the manner in which the results are used or interpreted. Unless notified in writing to return the samples covered by this report, EAS will store the samples for a period of ninety (90) days before discarding. Percent ranges reported are estimates and not absolute percent range values.

Analyzed By: *Terry Brindley*
Terry Brindley

Approved Signatory: *Terry Brindley*
Terry Brindley




Hinds County

MISSISSIPPI
FOUNDED 1821 * POPULATION 248,643

[HindsCountyMs.com](#)[Database](#)[Back](#)[Print Page](#)

Landroll Detail

Parcel Number	Map Reference Number	
625-30	779.00 1 217.00	 View Map Property Taxes Gis Map
Subdivision No.	Homestead Exemption Account Numbers	
1039		
Assessed Owner	Assessed Values	
STATE OF MISS	Land Value	0
	Improvement Value	0
	Total	0
Location	Appraised Values	
201 WOODY DR	Land Value	0
	Improvement Value	0
	Total	0
Legal Description	Building Info.	
LOT 30 NORTH LEAVELL WOODS SUBN MATURED FOR 2013 TAXES	Type	RES
	Base Area	1,056
	Adjusted Area	1,200
	Year Built	1950
Acreage Info.	Deed Info.	
Cultivated Acres 0.00	Book & Page	-
Uncultivated Acres 0.00	Date	00/00/0000

[Back](#) [Search](#)

Monday, August 28, 2023

[Contact Webmaster](#)[Phone Numbers](#)[Map to our Office](#)

Copyright © 2023 Hinds County Board of Supervisors All rights reserved.

