



June 13, 2024

Chief, Environmental Permits Division
MS Dept of Environmental Quality, Office of Pollution Control
P.O. Box 2261
Jackson, Mississippi 39225

Re: Bollinger Mississippi Repair, LLC
AI ID #6653
Hydrostatic Test Notice of Intent (HTNOI)
For Coverage Under General Permit MSG130000

Dear Sir/Ma'am:

Environmental Management Services, Inc (EMS) has been tasked with submitting the HTNOI permit application on behalf of Bollinger Mississippi Repair, LLC. Please find the enclosed application forms. Bollinger Mississippi Repair, LLC is registered with the Mississippi Secretary of State as a Limited Liability Corporation. Please find attached to this letter documentation of registration in the State of Mississippi. Bollinger Mississippi Repair, LLC is primarily engaged in the repairing of ships and other associated equipment.

Please Note: Hydrostatic test water discharge events may range from piping sections equaling 1,000 gallons to tanks equaling 5,000 gallons. Testing is primarily on new piping and tanks, although used piping and tanks may be tested occasionally on site. Existing outfalls on site correspond with the facility's active Industrial Stormwater General Permit (MSR001316). Discharges to begin approximately March 2025. No chemical additives will be used in hydrostatic test waters. Hydrostatic test water is supplied via the facility's municipal water supply (Jackson County Utility Authority). The segment of Bayou Casotte for which the facility is located is not included in the latest adopted 2024 303d list. Bayou Casotte segment 200312 is listed on the 2024 303d list, but is upstream from the facility. TMDLs for Bayou Casotte include a June 2002 report for Phenol and a March 2007 report for Un-Ionized Ammonia and Total Toxins.

If you have any questions, or need additional information, please contact me at (601) 992-8233, or email me at SUtroska@env-mgt.com.

Sincerely,
Environmental Management Services, Inc.

A handwritten signature in blue ink, appearing to read "Steven Utroska", is written over a large, faint, circular watermark logo.

Steven Utroska, P.E., RPG
Senior Engineer

Enclosures
2024 MS SOS LLC Annual Report
Hydrostatic Test Notice of Intent
Figure 1 – USGS Quadrangle Map
Figure 2 – Facility Diagram

F0108
Fee: \$ 250



Michael Watson
SECRETARY OF STATE

2024003683

Business ID: 1180571
Filed: 01/03/2024 02:29 PM
Michael Watson
Secretary of State

P.O. BOX 136
JACKSON, MS 39205-0136
TELEPHONE: (601) 359-1633

2024 LLC Annual Report

Business Information

Business ID: 1180571

Business Name: Bollinger Mississippi Repair, LLC

State of Incorporation: DE

Business Email: aimeel@bollingershipyards.com

Phone: (***)***_****

FEIN: **_*****

Principal Address: 601 Bayou Casotte Parkway
Pascagoula, MS 39581

Registered Agent

Name: CORPORATION SERVICE COMPANY

Address: 109 Executive Drive, Suite 3
Madison, MS 39110

Managers and Members

Managers

Name:

Dino Chouest

Manager, Vice President

Address:

8364 Hwy. 308

Lockport, LA 70374

Benjamin G Bordelon

Manager, President

8365 Hwy. 308

Lockport, LA 70374

Officers

<i>Title/Name:</i>	<i>Address:</i>	<i>Director:</i>
President: Benjamin G Bordelon	8365 Hwy. 308 Lockport, LA 70374	<input type="checkbox"/>
Vice President: Dino Chouest	8364 Hwy. 308 Lockport, LA 70374	<input type="checkbox"/>
Secretary: Andrew St Germain	8365 Hwy. 308 Lockport, LA 70374	<input type="checkbox"/>
Treasurer: Andrew St Germain	8365 Hwy. 308 Lockport, LA 70374	<input type="checkbox"/>

This LLC has a written Operating Agreement.

NAICS Code/Nature of Business

336611 - Ship Building and Repairing

Signature

By entering my name in the space provided, I certify that I am authorized to file this document on behalf of this entity, have examined the document and, to the best of my knowledge and belief, it is true, correct and complete as of this day ***01/03/2024***.

<i>Name:</i>	<i>Address:</i>
Rachael B Battaglia	8365 Hwy. 308, P.O. Box 250
<i>Other</i>	Lockport, LA 70374

AI: 6653



MISSISSIPPI DEPARTMENT OF ENVIRONMENTAL QUALITY

Rec'd via email:
06/14/2024

HYDROSTATIC TEST NOTICE OF INTENT (HTNOI)

FOR COVERAGE UNDER MISSISSIPPI'S HYDROSTATIC TEST GENERAL PERMIT

GENERAL PERMIT MSG13 **0646**

(Number to be assigned by MDEQ)

INSTRUCTIONS

The Hydrostatic Test Notice of Intent (HTNOI) is for coverage under the Hydrostatic Test General Permit to discharge hydrostatic test water. Applicant must be the owner or operator. The coverage recipient is responsible for compliance with the conditions of the general permit.

Completed HTNOIs should be filed at least thirty (30) days prior to the commencement of regulated activity. Discharge of hydrostatic test water without written notification of coverage is a violation of state law.

If the company seeking coverage is a corporation, a limited liability company, a partnership, or a business trust, attach proof of its registration with the Mississippi Secretary of State and /or its Certificate of Good Standing. This registration or Certificate of Good Standing must be dated within twelve (12) months of the date of the submittal of this coverage form. Coverage will be issued in the company name as it is registered with the Mississippi Secretary of State.

IF REGULATED LAND DISTURBING ACTIVITIES ARE TO OCCUR, LIST ACRES DISTURBED: _____

NOTE: If disturbing five (5) acres or more, a stormwater construction coverage is required.

A USGS quadrangle map or copy is a required submittal. The map shall extend at least one-half of a mile beyond the facility/ project property boundary. In the case of linear pipeline projects the map shall extend at least one-half of a mile beyond the pipeline right-of-way. The site location and outfalls must be outlined and labeled. Quad maps can be obtained from the Office of Geology (601-961-5523). If a copy is submitted, provide the name of the quadrangle map that is found in upper right hand corner.

Additional submittals may include the following:

- Labeled site drawing noting the outfall(s) associated with hydrostatic test water discharge(s)
- List of chemical Additives,
- Appropriate Section 404 documentation from U.S. Army Corps of Engineers, or
- Written authorization from the MDEQ, Office of Land and Water, if water withdrawal from surface waters or ground waters is to be used for the testing. For information call the Office of Land and Water at 601/961-5202

ALL REQUESTED INFORMATION MUST BE PROVIDED (Answer "NA" if not applicable)

APPLICANT IS THE: OWNER OPERATOR (Must check one or both)

OWNER INFORMATION

OWNER CONTACT NAME & POSITION: Miro Vukojevic, Environmental Compliance Coordinator

OWNER EMAIL ADDRESS: mirov@bollingershipyards.com

OWNER COMPANY NAME: Bollinger Shipyards Lockport, LLC

OWNER STREET (P.O. BOX): P.O. Box 250

OWNER CITY: Lockport STATE: LA ZIP: 70374

OWNER PHONE # (INCLUDE AREA CODE): (985) 532-2554

O.C


OPERATOR INFORMATION

OPERATOR CONTACT NAME & POSITION: Miro Vukojevic, Environmental Compliance Coordinator
 OPERATOR EMAIL: mirov@bollingershipyards.com
 OPERATOR COMPANY: Bollinger Mississippi Repair, LLC
 OPERATOR STREET (P.O. BOX): P.O. Box 250
 OPERATOR CITY: Lockport STATE: LA ZIP: 70374
 OPERATOR PHONE # (INCLUDE AREA CODE): (985) 532-2554

FACILITY/PROJECT INFORMATION

FACILITY/PROJECT NAME: Bollinger Mississippi Repair, LLC
 PIPELINE, STORAGE TANK OR FLOWLINE BEING TESTED IS: NEW USED
 IF USED, LIST PRIOR MATERIAL SERVICE OF EQUIPMENT: _____
 PHYSICAL SITE ADDRESS (If not available, indicate nearest named road. Linear projects indicate beginning of project):
 STREET: 601 Bayou Casotte Parkway CITY: Pascagoula
 COUNTY: Jackson ZIP: 39581
 Facility site tribal land ID (NA if not applicable) _____
 TYPE OF TREATMENT (IF PROVIDED): none
 SIC Code 3 7 3 1 NAICS Code 3 3 6 6 1 1

I certify under penalty of law that this document and all attachments were prepared under my direction or supervision in accordance with a system designed to assure that qualified personnel properly gathered and evaluated the information submitted. Based on my inquiry of the person or persons who manage the system, or those persons directly responsible for gathering the information, the information submitted is, to the best of my knowledge and belief, true, accurate and complete. I am aware that there are significant penalties for submitting false information, including the possibility of fines and/or imprisonment for knowing violations.


 Signature¹ (Must be signed by operator when different than owner)
Tim Martinez
 Printed Name

6/14/24
 Date Signed
EVP Repair Division
 Title

¹This application shall be signed according to ACT6, T-17 of the General Permit, as follows:

- For a corporation, by a responsible corporate officer.
- For a partnership, by a general partner.
- For a sole proprietorship, by the proprietor.
- For a municipal, state or other public facility, by principal executive officer, the mayor, or ranking elected official.

HTNOI forms must be submitted to: **Chief, Environmental Permits Division**
MS Dept of Environmental Quality, Office of Pollution Control
P.O. Box 2261
Jackson, Mississippi 39225

OUTFALL INFORMATION

(To be submitted with HTNOI and Major Modification Forms)

INSTRUCTIONS:

1. For each outfall, complete the information in the table below (NOTE: Complete the last column of this form, only if it is being submitted with a Major Modification Form).
2. All outfalls must be spotted and labeled on a USGS quadrangle map.

OUTFALL NO.	LATITUDE ¹ (deg/min/sec)	LONGITUDE ¹ (deg/min/sec)	SOURCE OF FILL WATER	NEAREST RECEIVING STREAM ²				EST. TOTAL DISCHARGE (MIL GAL)	STATUS OF TANK, PIPELINE, FLOWLINE ETC.		EXPECTED TEST DATE(S) (mm/dd/yr)	INDICATE WHETHER OUTFALL IS NEW OF EXISTING	
				NAME	ON MDEQ 303(D) LIST? ³		HAS TMDL? ³		New	Used			
					Yes	No	Yes						No
001	30°20'17.55"N	88°30'44.73"W	Jackson Co. Utility Authority	Bayou Casotte	<input type="checkbox"/>	<input checked="" type="checkbox"/>	<input checked="" type="checkbox"/>	<input type="checkbox"/>	0.005	x		03/01/2025	Existing
002	30°20'19.41"N	88°30'44.15"W	Jackson Co. Utility Authority	Bayou Casotte	<input type="checkbox"/>	<input checked="" type="checkbox"/>	<input checked="" type="checkbox"/>	<input type="checkbox"/>	0.005	x		03/01/2025	Existing
003	30°20'25.76"N	88°30'42.57"W	Jackson Co. Utility Authority	Bayou Casotte	<input type="checkbox"/>	<input checked="" type="checkbox"/>	<input checked="" type="checkbox"/>	<input type="checkbox"/>	0.005	x		03/01/2025	Existing
004	30°20'27.70"N	88°30'41.98"W	Jackson Co. Utility Authority	Bayou Casotte	<input type="checkbox"/>	<input checked="" type="checkbox"/>	<input checked="" type="checkbox"/>	<input type="checkbox"/>	0.005	x		03/01/2025	Existing
005	30°20'30.44"N	88°30'41.21"W	Jackson Co. Utility Authority	Bayou Casotte	<input type="checkbox"/>	<input checked="" type="checkbox"/>	<input checked="" type="checkbox"/>	<input type="checkbox"/>	0.005	x		03/01/2025	Existing
006	30°20'34.29"N	88°30'40.11"W	Jackson Co. Utility Authority	Bayou Casotte	<input type="checkbox"/>	<input checked="" type="checkbox"/>	<input checked="" type="checkbox"/>	<input type="checkbox"/>	0.005	x		03/01/2025	Existing
007	30°20'35.40"N	88°30'39.77"W	Jackson Co. Utility Authority	Bayou Casotte	<input type="checkbox"/>	<input checked="" type="checkbox"/>	<input checked="" type="checkbox"/>	<input type="checkbox"/>	0.005	x		03/01/2025	Existing
008	30°20'13.92"N	88°30'50.79"W	Jackson Co. Utility Authority	Bayou Casotte	<input type="checkbox"/>	<input checked="" type="checkbox"/>	<input checked="" type="checkbox"/>	<input type="checkbox"/>	0.005	x		03/01/2025	Existing
009	30°20'27.41"N	88°30'58.17"W	Jackson Co. Utility Authority	Bayou Casotte	<input type="checkbox"/>	<input checked="" type="checkbox"/>	<input checked="" type="checkbox"/>	<input type="checkbox"/>	0.005	x		03/01/2025	Existing
010	30°20'37.59"N	88°30'38.71"W	Jackson Co. Utility Authority	Bayou Casotte	<input type="checkbox"/>	<input checked="" type="checkbox"/>	<input checked="" type="checkbox"/>	<input type="checkbox"/>	0.005	x		03/01/2025	Existing
011	30°20'38.63"N	88°30'35.79"W	Jackson Co. Utility Authority	Bayou Casotte	<input type="checkbox"/>	<input checked="" type="checkbox"/>	<input checked="" type="checkbox"/>	<input type="checkbox"/>	0.005	x		03/01/2025	Existing
012					<input type="checkbox"/>	<input type="checkbox"/>	<input type="checkbox"/>	<input type="checkbox"/>					

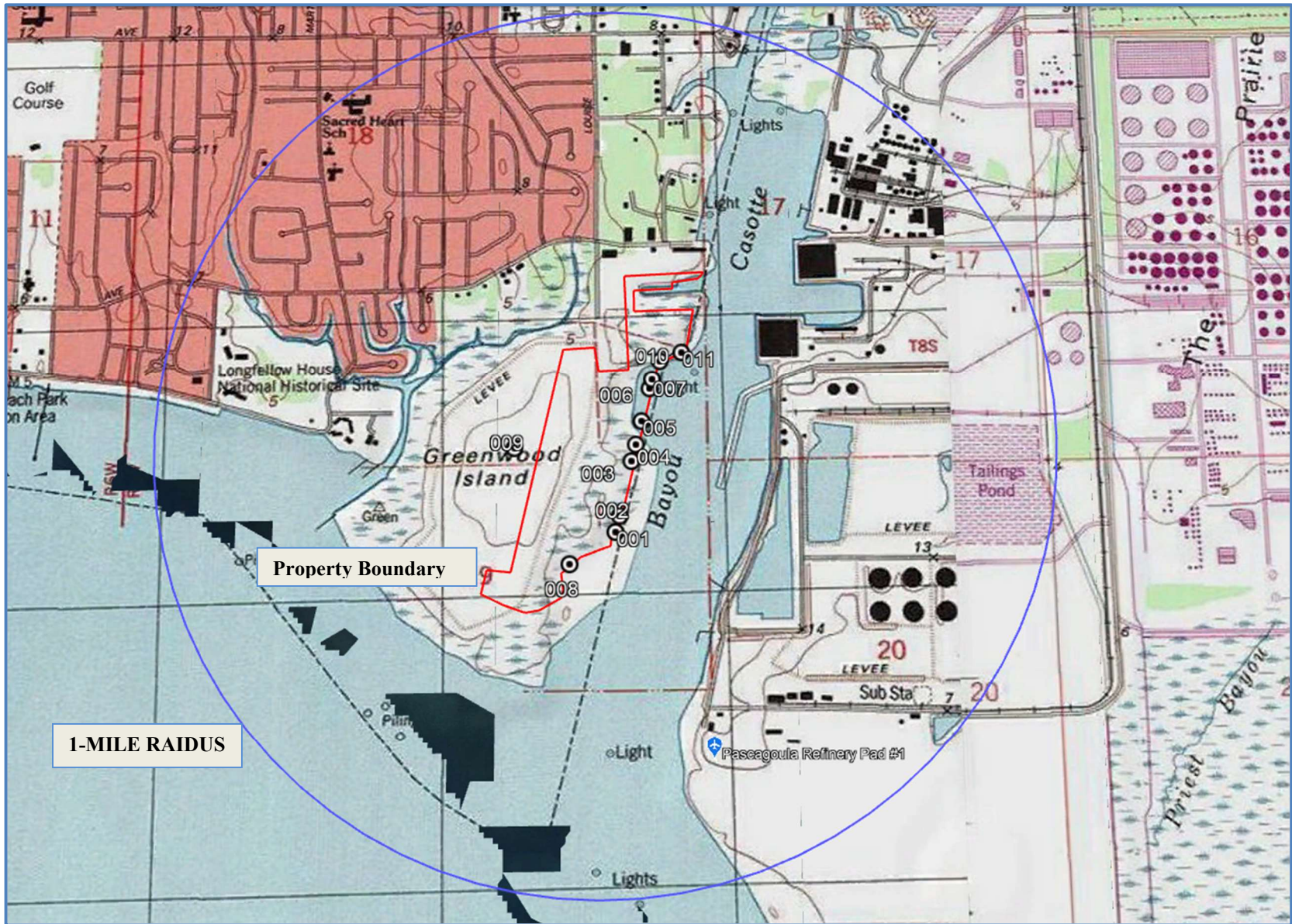
Revised: 03/15/17

NOTE: To Comply with EPA's NPDES e-Reporting rule, MDEQ has implemented the use of U.S.EPA's NetDMR for the submittal of DMRs. Permittees required to submit DMRs must submit DMRs electronically using NetDMR. A training video and additional info can be found at <http://bit.ly/2gao6sW>. For additional information about NetDMR, please send an email to netdmrhelp@mdeq.ms.gov or contact Annette Brocks at 601-961-5252

¹ List the latitude and longitude of its location to the nearest 15 seconds.

² Name of the nearest named receiving stream as listed on a USGS Quad Map.

³ MDEQ's 303(d) List of Impaired Water Bodies and approved TMDLs can be found at: http://www.deq.state.ms.us/MDEQ.nsf/page/TWB_Total_Maximum_Daily_Load_Section



Property Boundary

1-MILE RAIDUS

*Property boundaries are approximate.



REFERENCE: U.S.G.S TOPOGRAPHIC MAP
1996 PASCAGOULA SOUTH, MS
7.5 MINUTE SERIES

USGS QUADRANGLE MAP
HYDROSTATIC TEST NOTICE OF INTENT
BOLLINGER MISSISSIPPI REPAIR, LLC
PASCAGOULA, MS

DATE: 06/11/2024	APPROVED BY: SGU	DRAWN BY: SGU
SCALE: NOT TO SCALE		CAD NO. BOL2-24-001

ENVIRONMENTAL
MANAGEMENT SERVICES, INC.

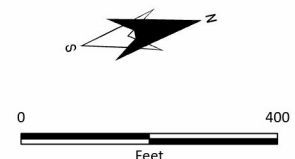
FIGURE

1



- Storm Water Outfall
- Drain Inlet
- T Transformer
- ▲ Fire Main
- + Spill Kit
- Muster Point
- Evacuation Route
- ➔ Storm Water Flow Direction
- ➔ Spill Flow Direction
- Property Boundary

Area ID	Area Name
1	Fuel Tank Storage Station
2	Maintenance Shop
3	Hazardous Waste Storage
4	Dry Dock
5	Slop Oil Tank



Bollinger Mississippi Repair
Pascagoula, Mississippi

Spill Prevention, Control, and Countermeasure Plan

Facility Diagram

Jackson County

<small>Drawn: CAL</small>	<small>Checked: KGF</small>
<small>Date: 11/17/2023</small>	<small>Approved: ABS</small>
<small>Dwg. No.: 20515</small>	Figure 2

P:\Mapping\20515\20515.aprx

Imagery: Vivid Maxar 9/11/2021, ESRI