

AI: 89524



Rec'd via email:
08/14/2025

HYDROSTATIC TEST NOTICE OF INTENT (HTNOI)

FOR COVERAGE UNDER MISSISSIPPI'S HYDROSTATIC TEST GENERAL PERMIT

GENERAL PERMIT MSG130665

(Number to be assigned by MDEQ)

INSTRUCTIONS

The Hydrostatic Test Notice of Intent (HTNOI) is for coverage under the Hydrostatic Test General Permit to discharge hydrostatic test water. Applicant must be the owner or operator. The coverage recipient is responsible for compliance with the conditions of the general permit.

Completed HTNOIs should be filed at least thirty (30) days prior to the commencement of regulated activity. Discharge of hydrostatic test water without written notification of coverage is a violation of state law.

If the company seeking coverage is a corporation, a limited liability company, a partnership, or a business trust, attach proof of its registration with the Mississippi Secretary of State and /or its Certificate of Good Standing. This registration or Certificate of Good Standing must be dated within twelve (12) months of the date of the submittal of this coverage form. Coverage will be issued in the company name as it is registered with the Mississippi Secretary of State.

IF REGULATED LAND DISTURBING ACTIVITIES ARE TO OCCUR, LIST ACRES DISTURBED: _____

NOTE: If disturbing five (5) acres or more, a stormwater construction coverage is required.

A USGS quadrangle map or copy is a required submittal. The map shall extend at least one-half of a mile beyond the facility/ project property boundary. In the case of linear pipeline projects the map shall extend at least one-half of a mile beyond the pipeline right-of-way. The site location and outfalls must be outlined and labeled. Quad maps can be obtained from the Office of Geology (601-961-5523). If a copy is submitted, provide the name of the quadrangle map that is found in upper right hand corner.

Additional submittals may include the following:

- Labeled site drawing noting the outfall(s) associated with hydrostatic test water discharge(s)
- List of chemical Additives,
- Appropriate Section 404 documentation from U.S. Army Corps of Engineers, or
- Written authorization from the MDEQ, Office of Land and Water, if water withdrawal from surface waters or ground waters is to be used for the testing. For information call the Office of Land and Water at 601/961-5202

ALL REQUESTED INFORMATION MUST BE PROVIDED (Answer "NA" if not applicable)

APPLICANT IS THE: ☐ OWNER ☐ OPERATOR (Must check one or both)

OWNER INFORMATION

OWNER CONTACT NAME & POSITION: _____

OWNER EMAIL ADDRESS: _____

OWNER COMPANY NAME: _____

OWNER STREET (P.O. BOX): _____

OWNER CITY: _____ STATE: _____ ZIP: _____

OWNER PHONE # (INCLUDE AREA CODE): _____

OC

OPERATOR INFORMATION

OPERATOR CONTACT NAME & POSITION: _____

OPERATOR EMAIL: _____

OPERATOR COMPANY: _____

OPERATOR STREET (P.O. BOX): _____

OPERATOR CITY: _____ STATE: _____ ZIP: _____

OPERATOR PHONE # (INCLUDE AREA CODE): _____

FACILITY/PROJECT INFORMATION

FACILITY/PROJECT NAME: _____

PIPELINE, STORAGE TANK OR FLOWLINE BEING TESTED IS: ☐ NEW ☐ USED

IF USED, LIST PRIOR MATERIAL SERVICE OF EQUIPMENT: _____

PHYSICAL SITE ADDRESS (If not available, indicate nearest named road. Linear projects indicate beginning of project):

STREET: _____ CITY: _____

COUNTY: _____ ZIP: _____

Facility site tribal land ID (NA if not applicable) _____

TYPE OF TREATMENT (IF PROVIDED): _____

SIC Code _ _ _ _ NAICS Code _ _ _ _ _

I certify under penalty of law that this document and all attachments were prepared under my direction or supervision in accordance with a system designed to assure that qualified personnel properly gathered and evaluated the information submitted. Based on my inquiry of the person or persons who manage the system, or those persons directly responsible for gathering the information, the information submitted is, to the best of my knowledge and belief, true, accurate and complete. I am aware that there are significant penalties for submitting false information, including the possibility of fines and/or imprisonment for knowing violations.


Signature¹ (Must be signed by operator when different than owner)

Date Signed

Printed Name

Title

¹This application shall be signed according to ACT6, T-17 of the General Permit, as follows:

- For a corporation, by a responsible corporate officer.
- For a partnership, by a general partner.
- For a sole proprietorship, by the proprietor.
- For a municipal, state or other public facility, by principal executive officer, the mayor, or ranking elected official.

HTNOI forms must be submitted to: Chief, Environmental Permits Division
MS Dept of Environmental Quality, Office of Pollution Control
P.O. Box 2261
Jackson, Mississippi 39225

Revised: 03-15-17

OUTFALL INFORMATION

(To be submitted with HTNOI and Major Modification Forms)

INSTRUCTIONS:

1. For each outfall, complete the information in the table below (NOTE: Complete the last column of this form, only if it is being submitted with a Major Modification Form).
2. All outfalls must be spotted and labeled on a USGS quadrangle map.

OUTALL NO.	LATITUDE ¹ (deg/min/sec)	LONGITUDE ¹ (deg/min/sec)	SOURCE OF FILL WATER	NEAREST RECEIVING STREAM ²				EST. TOTAL DISCHARGE (MIL GAL)	STATUS OF TANK, PIPELINE, FLOWLINE ETC.		EXPECTED TEST DATE(S) (mm/dd/yr)	INDICATE WHETHER OUTFALL IS NEW OF EXISTING	
				NAME	ON MDEQ 303(D) LIST? ³		HAS TMDL? ³		New	Used			
					Yes	No	Yes						No
001													
002													
003													
004													
005													
006													
007													
008													
009													
010													
011													
012													

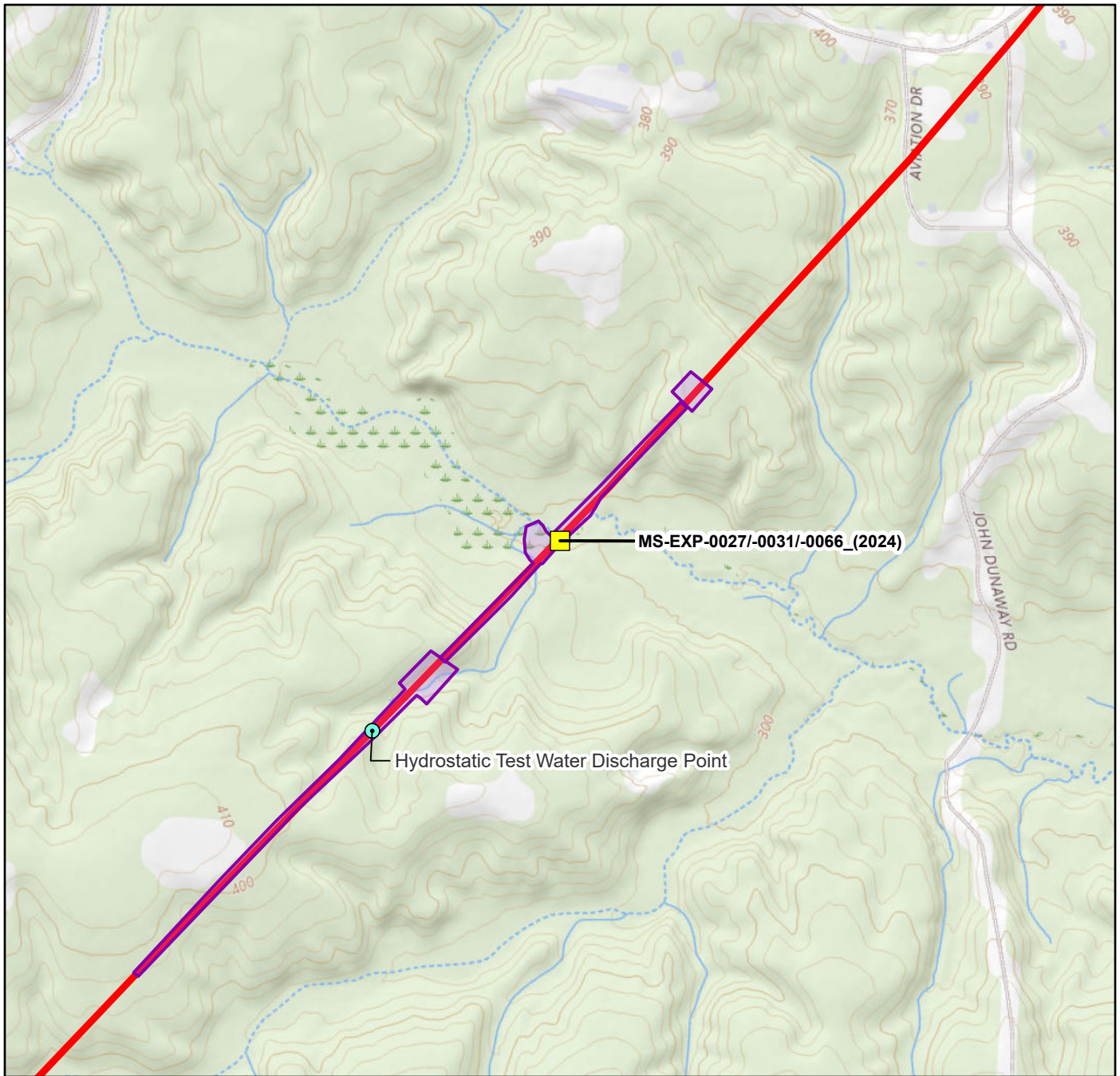
Revised: 03/15/17

NOTE: To Comply with EPA's NPDES e-Reporting rule, MDEQ has implemented the use of U.S.EPA's NetDMR for the submittal of DMRs. Permittees required to submit DMRs must submit DMRs electronically using NetDMR. A training video and additional info can be found at <http://bit.ly/2gao6sW>. For additional information about NetDMR, please send an email to netdmrhelp@mdeq.ms.gov or contact Annette Brocks at 601-961-5252

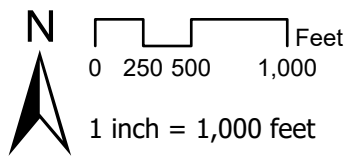
¹ List the latitude and longitude of its location to the nearest 15 seconds.

² Name of the nearest named receiving stream as listed on a USGS Quad Map.

³ MDEQ's 303(d) List of Impaired Water Bodies and approved TMDLs can be found at: http://www.deq.state.ms.us/MDEQ.nsf/page/TWB_Total_Maximum_Daily_Load_Section



Service Layer Credits: World Navigation Map: Sources: Esri, TomTom, Garmin, FAO, NOAA, USGS, © OpenStreetMap contributors, and the GIS User Community; USGS Topo: USGS The National Map; National Boundaries Dataset, 3DEP Elevation Program, Geographic Names Information System, National Hydrography Dataset, National Land Cover Database, National Structures Dataset, and National Transportation Dataset; USGS Global Ecosystems; U.S. Census Bureau TIGER/Line data; USFS Road data; Natural Earth Data; U.S. Department of State HII; NOAA National Centers for Environmental Information. Data refreshed July, 2023.



Notes:

1. Project is located within the USGS 7.5-Minute Quadrangle: Morgantown

LEGEND

- MS-EXP-0027/-0031/-0066_(2024)
- Hydrostatic Test Water Discharge Point
- Kinder Morgan Pipeline (Approximate)
- HDD Survey Area

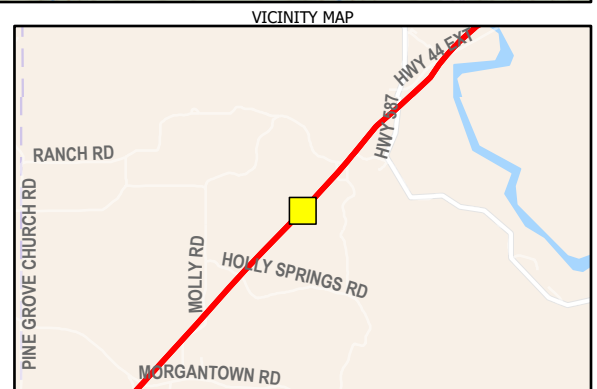


Figure 1
Project Location USGS Topographic Map
 MS-EXP-0027/-0031/-0066_(2024)
 Marion County, Mississippi



Michael Watson
SECRETARY OF STATE

Office of the Secretary of State
Jackson, Mississippi

Certificate of Good Standing

I, MICHAEL WATSON, Secretary of State of the State of Mississippi, and as such, the legal custodian of the records as required by the laws of Mississippi, to be filed in my office, do hereby certify:

That on the 17th day of January, 1941, the State of Mississippi issued a Charter/Certificate of Authority to:

PRODUCTS (SE) PIPE LINE CORPORATION

That the state of incorporation is Delaware.

That the period of duration is perpetual.

That according to the records of this office, Articles of Dissolution or a Certificate of Withdrawal have not been filed.

That according to the records of this office, a current Annual Report has been delivered to the Office of the Secretary of State.

I further certify that all fees, taxes and penalties owed to this state, as reflected in the records of the Secretary of State, have been paid and that the corporation is in existence or has authority to transact business in Mississippi.

That insofar as the records of this office are concerned, the said Products (SE) Pipe Line Corporation is in good standing at this time.

Given under my hand and seal of office
the 5th day of February, 2025

A handwritten signature in black ink that reads "Michael Watson".

Certificate Number: CN25205781

Verify this certificate online at <http://corp.sos.ms.gov/corpcnv/verifycertificate.aspx>



HYDROSTATIC TEST GENERAL PERMIT
COVERAGE NUMBER (MSG13 __ __ __ __) COUNTY: _____

NOTIFICATION OF SURFACE DISCHARGE OF HYDROSTATIC TEST WATER

INSTRUCTIONS

In accordance with ACT10, R-3 of the Hydrostatic Test General Permit, notification shall be submitted to MDEQ regarding the start date/time and anticipated duration of the surface discharge of hydrostatic test water from the subject project. Submittal of this notification form should be postmarked at least 15 days prior to the discharge start date to allow MDEQ, at its discretion, to schedule an observer to witness the discharge.

COVERAGE RECIPIENT INFORMATION

COMPANY NAME: _____

CONTACT PERSON: _____ CONTACT'S PHONE NUMBER: (_____) _____

PROJECT NAME: _____ OUTFALL NUMBER(S): _____

DIRECTIONS TO OUTFALL: _____

DISCHARGE START DATE: _____ DISCHARGE START TIME: _____ DISCHARGE DURATION (hours): _____

I certify under penalty of law that this document and all attachments were prepared under my direction or supervision in accordance with a system designed to assure that qualified personnel properly gathered and evaluated the information submitted. Based on my inquiry of the person or persons who manage the system, or those persons directly responsible for gathering the information, the information submitted is, to the best of my knowledge and belief, true, accurate and complete. I am aware that there are significant penalties for submitting false information, including the possibility of fine and imprisonment for knowing violations.

Gina B. Orsley
Authorized Signature¹

Date

Printed Name

Title

Submit this form to:

Chief, Environmental Compliance and Enforcement Division
MDEQ, Office of Pollution Control
P.O. Box 2261
Jackson, Mississippi 39225

Revised: 3-15-17

¹ This form shall be submitted with an original signature by an authorized individual in accordance with ACT 12, T-7 or T-8 of the General Permit.