

At: 90640

Rec'd via hard copy: 04/13/20



INDUSTRIAL STORMWATER NOTICE OF INTENT (ISNOI)

FOR COVERAGE UNDER THE INDUSTRIAL STORMWATER GENERAL NPDES PERMIT MSR00 2585
(NUMBER TO BE ASSIGNED BY STATE)

INSTRUCTIONS

Applicant must be the owner or operator (i.e., legal entity that controls the facility's operation, or the plant/site manager, not the environmental consultant). The owner or operator that receives coverage is responsible for permit compliance. File at least 60 days prior to the commencement of the regulated industrial activity.

Submittals with this ISNOI must include a Storm Water Pollution Prevention Plan (SWPPP) with the minimum components found in ACTs 5-8 of the Industrial Stormwater General Permit. In addition, a United States Geological Survey (USGS) quadrangle map (or a copy) showing site location and extending at least 1/2 mile beyond the site's property boundary is required. If a copy is submitted, provide the name of the quadrangle map that is found in the upper right hand corner. Maps can be obtained from the MDEQ, Office of Geology at 601-961-5523.

ALL FORM BLANKS MUST BE COMPLETED (enter "NA" if not applicable)

THE APPLICANT IS: OWNER OPERATOR (PLEASE CHECK ONE OR BOTH)

OWNER INFORMATION

Owner Contact Name: Dustin Smith Position: Operations Manager

Owner Company Name: Contract Fabricators, Inc.

Owner Street (P.O. Box): 27 County Road 351

Owner City: Iuka State: MS Zip: 38852

Owner Phone Number: (662) 424-0061 Owner Email: dustin.smith@contractfab.com

OPERATOR INFORMATION (if different than owner)

Operator Contact Name: NA Position: NA

Operator Company Name: NA

Operator Street (P.O. Box): NA

Operator City: NA State: NA Zip: NA

Operator Phone Number: (NA) Operator Email: NA

FACILITY INFORMATION

Facility Name: Contract Fabricators, Inc. Iuka Facility

Nature of Business (Include 4-digit Standard Industrial Classification Code (SIC) and description):

SIC Code: 3443 Fabricated Plate Work (process/pressure vessels)

Receiving Stream: Tennessee Reservoir Yellow Creek Embankment

Is receiving stream on MDEQ's 303(d) List? Yes No

Has a TMDL been established for the receiving stream segment? Yes No

Physical Site Address:

Street: 27 County Road 351 City: Iuka

County: Tishomingo Zip: 38852

Latitude: 35 degrees 58 minutes 07 seconds Longitude: -88 degrees 14 minutes 12 seconds

Method Used to Determine Lat & Long (GPS of plant entrance) or Map Interpolation): Map

Attach a copy of any existing laboratory data for each storm water outfall. If multiple sampling has been performed, provide a summary for each parameter, including sampling dates and the minimum, average and maximum values.

Is this a SARA Title III, Section 313 facility utilizing water priority chemicals at threshold amounts? Yes No
If yes, please attach a list of water priority chemicals present at the facility.

DOCUMENTATION OF COMPLIANCE WITH OTHER REGULATIONS/REQUIREMENTS

Is this notice for a facility that will require other permits? Yes No

If yes, check which one(s): Air, Hazardous Waste, Pretreatment, Water State Operating, Individual NPDES, or list Other(s):

How will sanitary sewage be collected and treated? Conventional Gravity System (field line, septic tank)

Indicate any local storm water ordinance with which the facility must comply and submit any documentation of approval.


NA

Is treatment of storm water provided at any outfall? Yes No

If yes, please describe: _____

CERTIFICATION

I certify under penalty of law that this document and all attachments were prepared under my direction or supervision in accordance with a system designed to assure that qualified personnel properly gathered and evaluated the information submitted. Based on my inquiry of the person or persons who manage the system, or those persons directly responsible for gathering the information, the information submitted is to the best of my knowledge and belief, true, accurate and complete. I am aware that there are significant penalties for submitting false information, including the possibility of fine and imprisonment for knowing violations.


Signature¹ (Must be signed by operator when different than owner)

3-25-2026
Date Signed

Dustin Smith
Printed Name¹

FUKA Operations mgr.
Title

¹This application shall be signed according to the General Permit, ACT 16, T-9, as follows:

- For a corporation, by a responsible corporate officer.
- For a partnership, by a general partner.
- For a sole proprietorship, by the proprietor.
- For a municipal, state or other public facility, by principal executive officer, the mayor, or ranking elected official.

After signing please mail to: **Chief, Environmental Permits Division
MS Department of Environmental Quality, Office of Pollution Control
P.O. Box 2261
Jackson, MS 39225**



U.S. DEPARTMENT OF THE INTERIOR
U.S. GEOLOGICAL SURVEY



YELLOW CREEK QUADRANGLE
MISSISSIPPI - ALABAMA - TENNESSEE
7.5-MINUTE SERIES



Produced by the United States Geological Survey
This is a derivative product of 1:250,000-scale
topographic maps published by the USGS. It is not
a field sketch or a field map. It is not intended
for use in navigation or for other purposes
requiring high accuracy. It is intended for
general reference only.



ROAD CLASSIFICATION

Interstate	State Road
US Highway	Local Road
County Road	Other Road
Unimproved Road	Other Road

1	1	1	1
2	2	2	2
3	3	3	3
4	4	4	4
5	5	5	5
6	6	6	6
7	7	7	7
8	8	8	8
9	9	9	9
10	10	10	10

YELLOW CREEK, MS, AL, TN
2014



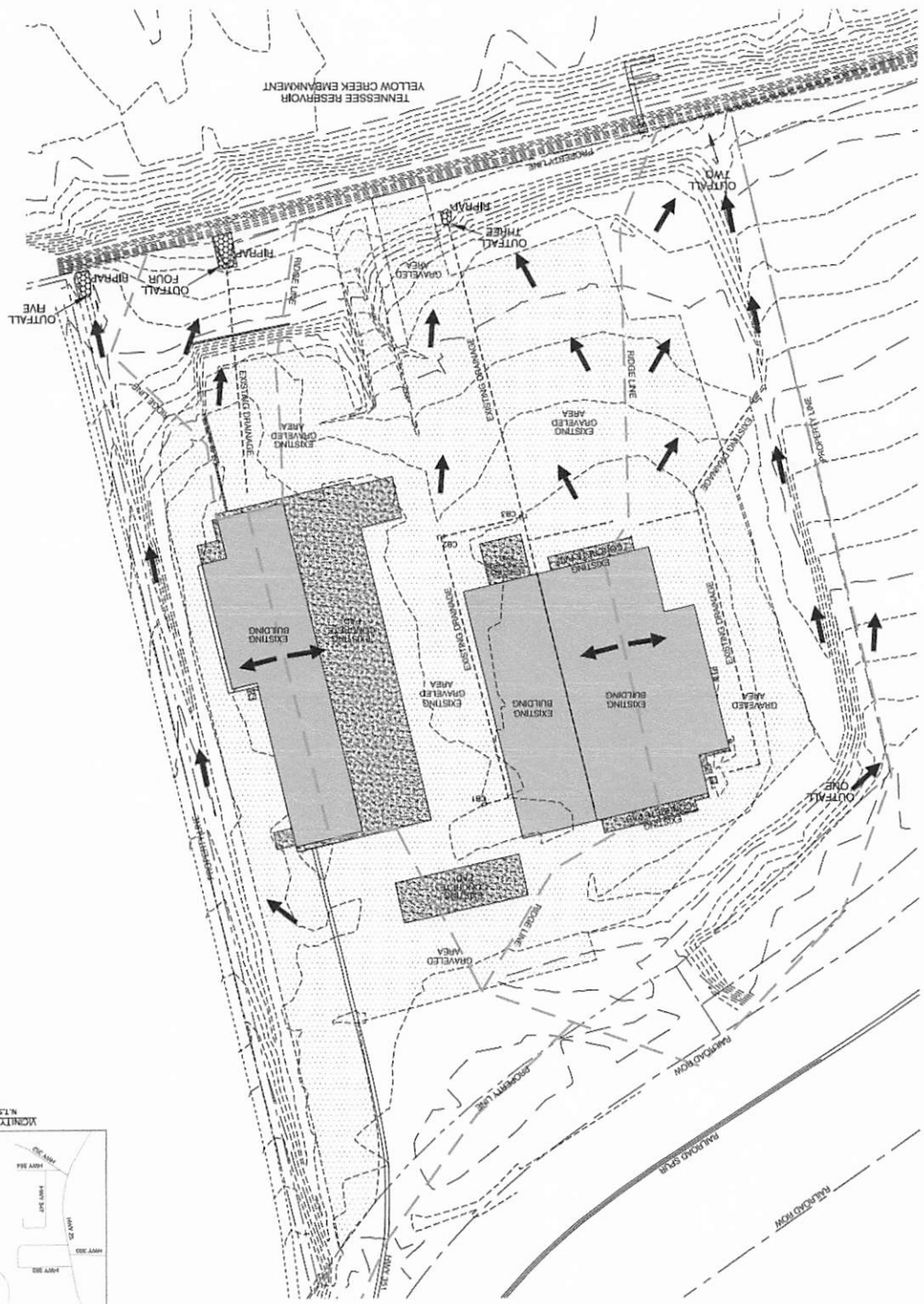

SURVEY: IJKA, MISSISSIPPI
 PROJECT NO.:
 DATE:
 BOOK: 1-407
 DEGREE BY:
 REVERED BY:

CONTRACT FABRICATORS, INC.
IJKA FACILITY

SITE PLAN

SHEET 1 OF 1

1" = 400' 0"



April 6, 2026

Chief Environmental Permits Division
MS Department of Environmental Quality, Office of Pollution Control
P.O. Box 2261
Jackson, MS 39225

RE: CONTRACT FABRICATORS, INC. IUKA FACILITY

Attention Office of Pollution Control:

On behalf of Contract Fabricators, Inc. Iuka Facility, we are pleased to submit the application packet for an Industrial Stormwater (Previously Baseline Stormwater) General Permit. The site is located in Iuka Mississippi (Tishomingo County) and is in operation. The site is 18.41 acres and is classified as SIC Code 3443 (Fabricated Plate Work – process/pressure vessels). The site is located along the north side of the Tennessee Reservoir Yellow Creek Embankment. A site plan of all existing conditions has been included in this application packet and it shows all outfalls. Concentrated outfalls are all protected with rip-rap to aid in any runoff cleansing.

Thank you for your review of this permit application. Please email or call Jim Kelley with any questions, comments or concerns.

Sincerely,



Jim Kelley
Kelley Professional Services
2990 Warren Road
Oakland, TN 38060
kellyproserv@gmail.com
901-598-6764

RECEIVED
APR 13 2026
Dept. of Environmental Quality