



US Army Corps
of Engineers®

PUBLIC NOTICE

Mobile District
Permit Application
No. SAM-2012-00416-
DEM

Published: June 25, 2026
Expires: July 27, 2026

JOINT PUBLIC NOTICE
U.S. ARMY CORPS OF ENGINEERS
MISSISSIPPI DEPARTMENT OF ENVIRONMENTAL QUALITY OFFICE OF
POLLUTION CONTROL (MDEQ) AND
MISSISSIPPI DEPARTMENT OF MARINE RESOURCES (MDMR) DMR26-000302

Interested parties are hereby notified that the U.S. Army Corps of Engineers (USACE), Mobile District has received an application for a Department of the Army (DA) permit pursuant to Section 404 of the Clean Water Act (33 U.S.C. § 1344). The purpose of this public notice is to solicit comments from the public and information necessary to evaluate the probable impact on the public interest regarding the proposed activity as described below and as shown on the enclosed drawings.

APPLICANT: Matthew Hosey
Jackson County Board of Supervisors
2915 Canty Street, Suite H
Pascagoula, Mississippi 39567

AGENT: Patrick Mooney
BMA Consulting Engineers
401 Cowan Road, Suite A
Gulfport, Mississippi 39507

LOCATION OF PROPOSED ACTIVITY: The proposed activity would affect waters of the United States associated with Graveline Bayou. The project/review area is located along Octavia Street and to the east of Octavia Street in Section 19, Township 8 South, Range 7 West; at Latitude 30.360626° North and Longitude 88.694587° West; in Jackson County, Mississippi.

PROPOSED ACTIVITY: The applicant is requesting a DA permit to widen Octavia Street and construct two parking lots for boat trailer parking to be associated with the existing Webb's Landing Boat Launch on Graveline Bayou, Jackson County, Mississippi. Approximately 1500 cubic yards of clean fill material would be placed in approximately 0.15 acre of wetlands for expansion of the existing roadway and construction of two parking lots.

MITIGATION: The applicant has provided the following information to explain how impacts to waters of the United States associated with the proposed activity are to be

avoided, minimized, and compensated. The applicant has proposed to purchase mitigation credits from an approved wetland mitigation bank to offset proposed impacts to 0.15 acre of on-site wetlands. The USACE will determine the type and amount of compensatory mitigation necessary to offset losses of waters of the United States which may result from the proposed activity in accordance with 33 CFR § 332.

HISTORIC PROPERTIES/CULTURAL RESOURCES: Section 106 of the National Historic Preservation Act of 1966, as amended (54 U.S.C. § 306108), requires Federal agencies to consult with the appropriate State and/or Tribal Historic Preservation Officers to take into account the effects of actions they undertake or permit on historic properties listed in or eligible for listing in the National Register of Historic Places.

The USACE is evaluating the undertaking for effects to historic properties as required under Section 106 of the National Historic Preservation Act. This public notice serves to inform the public of the proposed undertaking and invites comments including those from local, State, and Federal government agencies with respect to historic resources.

The USACE's final eligibility and effect determination relative to historic resource impacts may be subject to additional coordination with the State Historic Preservation Officer, federally recognized tribes, and other interested parties, and with full consideration given to the proposed undertaking's potential direct and indirect effects on historic properties within the USACE-identified permit area.

ENDANGERED SPECIES: Section 7 of the Endangered Species Act (ESA) (16 U.S.C. § 1536) requires federal agencies to consult with the National Marine Fisheries Service (NMFS) and/or U.S. Fish and Wildlife Service (USFWS) on all actions that may affect a species listed (or proposed for listing) under the ESA as threatened or endangered or that may adversely modify designated critical habitat (or critical habitat proposed such designation). Preliminary review of this application indicate the following federally listed species or species proposed for listing have the potential to occur in the action area: West Indian Manatee, Eastern Black Rail, Mississippi Sandhill Crane, Piping Plover, Red Knot, Alabama Red-Bellied Turtle, Dusky Gopher Frog, Gopher Tortoise, Sea Turtles, and Gulf Sturgeon.

This notice serves as a request to the USFWS for any additional information on whether any listed or proposed to be listed endangered or threatened species or critical habitat may be present in the area which would be affected by the proposed activity.

WATER QUALITY CERTIFICATION: An Individual Water Quality Certification may be required from MDEQ pursuant to Section 401 of the Clean Water Act (33 U.S.C. § 1341).

The Clean Water Act (CWA) Section 401 Certification Rule (40 CFR §121) requires certification for any license or permit that authorizes an activity that may result in a discharge. The applicant is responsible for requesting certification and providing required information to the certifying agency.

COASTAL ZONE MANAGEMENT: The applicant has applied for Coastal Zone Management (CZM) consistency from the Mississippi Department of Marine Resources in accordance with the State Coastal Zone Management Program under DMR26-000302.

NOTE: This public notice is being issued based on information furnished by the applicant. This information has not been verified or evaluated to ensure compliance with laws and regulation governing the regulatory program. The geographic extent of aquatic resources within the proposed project area that either are, or are presumed to be, within the USACE jurisdiction has not been verified by USACE personnel.

EVALUATION: The decision whether to issue a permit will be based on an evaluation of the probable impact including cumulative impacts of the proposed activity on the public interest. That decision will reflect the national concern for both protection and utilization of important resources. The benefits, which reasonably may be expected to accrue from the proposal, must be balanced against its reasonably foreseeable detriments. All factors which may be relevant to the proposal will be considered including cumulative impacts thereof; among these are conservation, economics, aesthetics, general environmental concerns, wetlands, historical properties, fish and wildlife values, flood hazards, floodplain values, land use, navigation, shoreline erosion and accretion, recreation, water supply and conservation, water quality, energy needs, safety, food and fiber production, mineral needs, considerations of property ownership, and in general, the needs and welfare of the people. Evaluation of the impact of the activity on the public interest will also include application of the guidelines promulgated by the Administrator, Environmental Protection Agency (EPA), under authority of Section 404(b) of the Clean Water Act or the criteria established under authority of Section 102(a) of the Marine Protection Research and Sanctuaries Act of 1972. A permit will be granted unless its issuance is found to be contrary to the public interest.

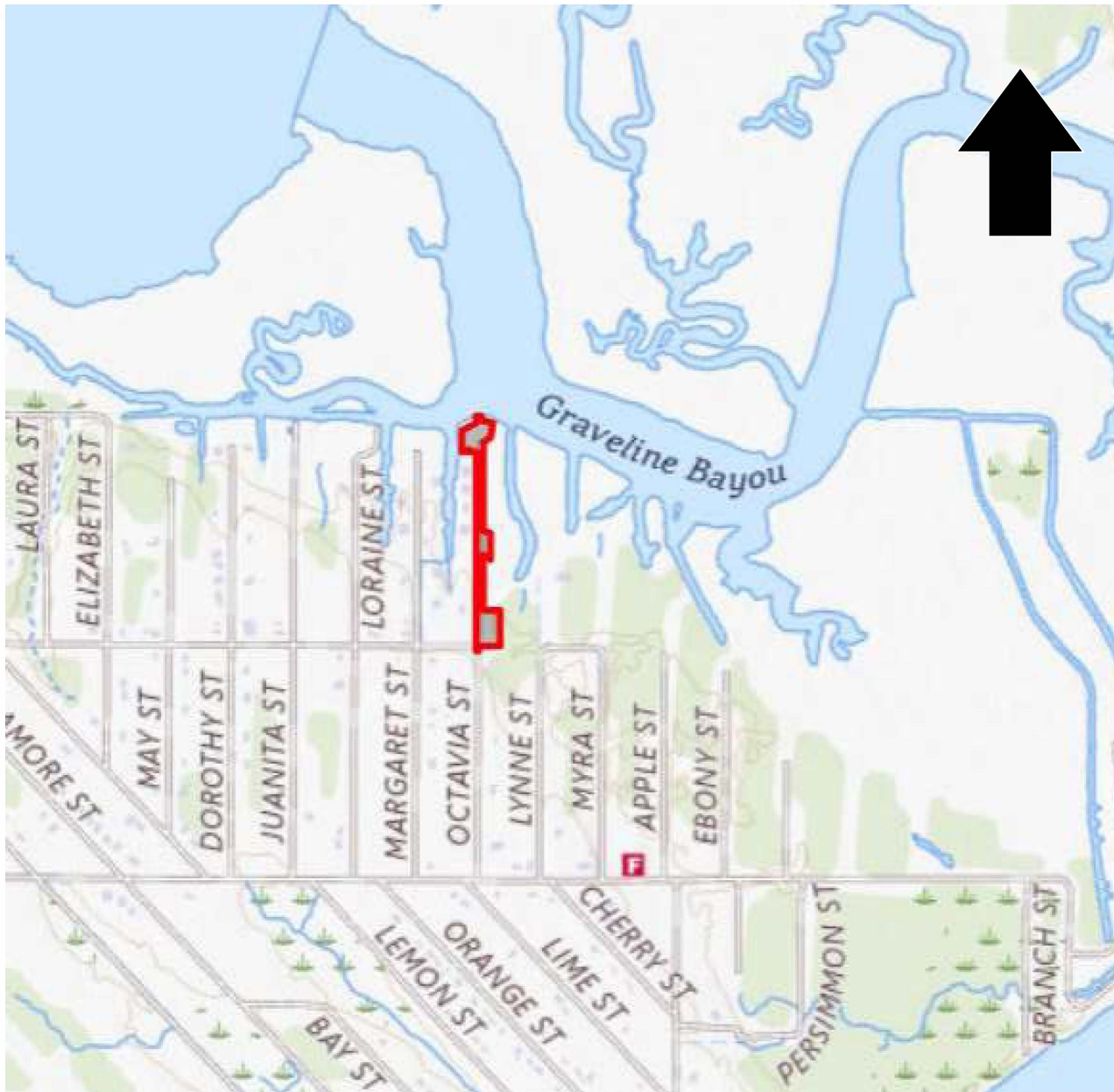
COMMENTS: The USACE is soliciting comments from the public; Federal, State, and local agencies and officials; Tribal Nations; and other interested parties in order to consider and evaluate the impacts of this proposed activity. Any comments received will be considered by the USACE to determine whether to issue, modify, condition, or deny a permit for this proposed activity. To make this determination, comments are used to assess impacts to endangered species, historic properties, water quality, general environmental effects, and the other public interest factors listed above. Comments are used in the preparation of an Environmental Assessment and/or an Environmental Impact Statement pursuant to the National Environmental Policy Act. Comments are also used to determine the need for a public hearing and to determine the overall public interest of the proposed activity. Any comments or objections which are received during this period may be forwarded to the applicant for possible resolution before the determination is made whether to issue or deny the requested permit. Please note that all comments received will become part of the administrative record and are subject to public release under the Freedom of Information Act.

Any person may request, in writing, within the comment period specified in this notice, that a public hearing be held to consider the application. Requests for public hearings shall state, with particularity, the reasons for holding a public hearing. Requests for a public hearing will be granted, unless the District Engineer determines that the issues raised are insubstantial or there is otherwise no valid interest to be served by a hearing.

The Mobile District will receive written comments on the proposed activity, as outlined above, until July 27, 2026. Comments should be submitted electronically via the Regulatory Request System (RRS) at <https://rrs.usace.army.mil/rrs/public-notices>. Alternatively, you may submit comments to Kaaren Neumann at Kaaren.M.Neumann@usace.army.mil or U.S. Army Corps of Engineers, Mobile District, Attention: Kaaren Neumann, 100 Canal Street, Mobile, Alabama 36602-1901. Copies of all comments should be furnished to the Mississippi Department of Environmental Quality, Office of Pollution Control, Post Office Box 2261, Jackson, Mississippi 39225, and the Mississippi Department of Marine Resources, 1141 Bayview Avenue, Biloxi, Mississippi 39530. Please refer to "**SAM-2012-00416-DEM**" in your comments.



VICINITY MAP
Jackson County Board of Supervisors
Octavia Street - Road Widening and Boat Trailer Parking
SAM-2012-00416-DEM



LOCATION MAP

Jackson County Board of Supervisors

Octavia Street - Road Widening and Boat Trailer Parking

SAM-2012-00416-DEM

Webb's Landing

Legend

- PROJECT
- Sample Point
- Wetlands





EXISTING WEBB'S LANDING
BOAT RAMP &
PARKING AREA

TRAILER PARKING

TRAILER PARKING

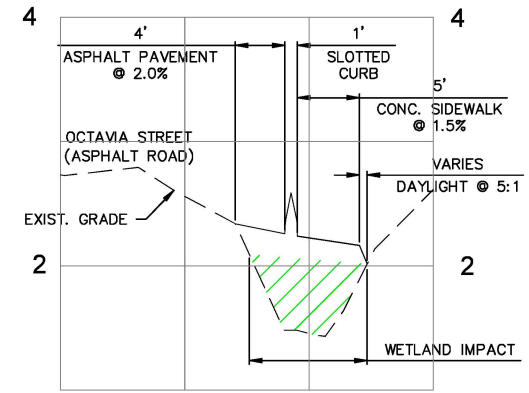
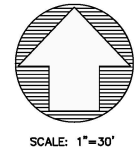
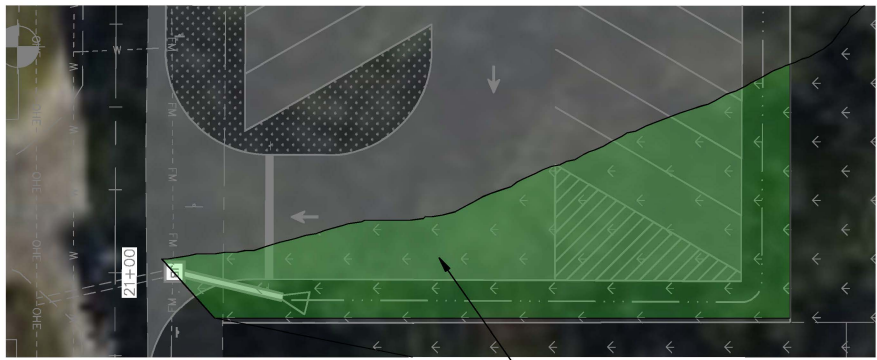
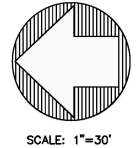
OCTAVIA STREET

CENTER STREET



WEBB'S LANDING PARKING IMPROVEMENTS
JACKSON COUNTY, MISSISSIPPI

bma BROWN, MITCHELL
& ALEXANDER, INC.
CONSULTING ENGINEERS



TYPICAL SECTION OF WETLAND IMPACT

A:\30810 - webb's landing - parking improvements\work\sheet\10101 - dms\layout\1717.dwg - dms\layout\1717.dwg
 THE INFORMATION CONTAINED HEREIN IS THE PROPERTY OF BROWN, MITCHELL & ALEXANDER, INC. AND IS TO BE USED ONLY FOR THE PROJECT AND SITE SPECIFICALLY IDENTIFIED HEREIN. NO PART OF THIS DOCUMENT IS TO BE REPRODUCED OR TRANSMITTED IN ANY FORM OR BY ANY MEANS, ELECTRONIC OR MECHANICAL, INCLUDING PHOTOCOPYING, RECORDING, OR BY ANY INFORMATION STORAGE AND RETRIEVAL SYSTEM, WITHOUT THE WRITTEN CONSENT OF BROWN, MITCHELL & ALEXANDER, INC.



NOTE:
 1. AT NO TIME SHALL CONSTRUCTION LAYDOWN, MATERIAL STORAGE, OR CONTRACTOR PARKING IMPEDIE OR RESTRICT ACCESS TO EXISTING RESIDENCES OR EXISTING FRONT YARD. CONTRACTOR SHALL MAINTAIN CLEAR ACCESS AT ALL TIMES.



BROWN, MITCHELL & ALEXANDER, INC.
 CONSULTING ENGINEERS
 www.bmaengineering.com

SEAL

PRELIMINARY

REV DATE BY

REV	DATE	BY

WEBB'S LANDING
PARKING IMPROVEMENTS

JACKSON COUNTY, MISSISSIPPI

SITE LAYOUT PLAN

CAD BVN

ENG KJM

DATE 3/2/2026

SCALE AS SHOWN

BMA# 3961A

FILE 3961A-PlanSet.dwg

SHEET

C-121

© 2026 Microsoft Corporation © 2026 Maxa

A:\312705 - webb's landing - parking improvements\cadd\sheet\312705 - 312705.dwg - 3/17/2026
 THE INFORMATION CONTAINED HEREIN IS UNCLASSIFIED EXCEPT WHERE SHOWN OTHERWISE. IT IS THE PROPERTY OF BMA, BROWN, MITCHELL & ALEXANDER, INC. AND IS TO BE USED ONLY FOR THE PROJECT AND SITE SPECIFICALLY IDENTIFIED. IT IS NOT TO BE REPRODUCED, COPIED, OR TRANSMITTED IN ANY FORM OR BY ANY MEANS, ELECTRONIC OR MECHANICAL, INCLUDING PHOTOCOPYING, RECORDING, OR BY ANY INFORMATION STORAGE AND RETRIEVAL SYSTEM, WITHOUT THE WRITTEN CONSENT OF BMA, BROWN, MITCHELL & ALEXANDER, INC. AS A RESULT OF ANY SUCH REPRODUCTION.



NOTE:
 1. PROVIDE ALL CONSTRUCTION LAYDOWN, MATERIAL STORAGE AND CONTRACTOR PARKING W/INDEED OR RESTRICTED ACCESS TO EXISTING RESIDENCES OR EXISTING FRONT YARDS. CONTRACTOR SHALL MAINTAIN CLEAR ACCESS AT ALL TIMES.

601 Cowan Road
 Collins, MS 39027
 (601) 474-7415
 BMA, MS 39200
 (601) 467-1012
 321 Jackson Street
 Jackson, MS 39201
 (601) 474-7415
 www.bmaengineering.com

BROWN, MITCHELL & ALEXANDER, INC.
CONSULTING ENGINEERS

SEAL
 PRELIMINARY

REV	DATE	BY

WEBBS LANDING
PARKING IMPROVEMENTS
 JACKSON COUNTY, MISSISSIPPI
SITE LAYOUT PLAN

CAD	BVN
ENG	KJM
DATE	3/2/2026
SCALE	AS SHOWN
BMA#	3961A
FILE	3961A-PlanSet.dwg
SHEET	C-122